





Berrigan Local Environmental Plan 2013

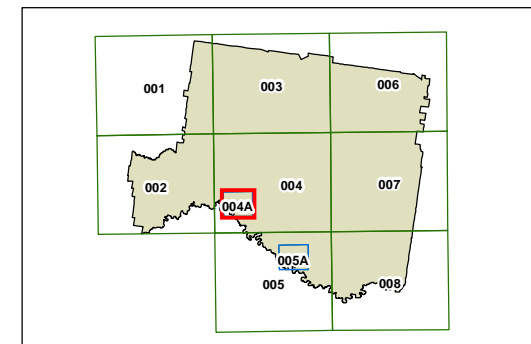
Flood Planning Map
Sheet FLD_004A

Flood Planning Area

 Flood planning area

Cadastre

 Cadastre 1/06/2011 © NSW LPI



0 200 400 600 800 Metres

Scale: 1:20,000 @ A3

Projection: GDA 1994
MGA Zone 55

Map identification number:
0650_COM_FLD_004A_020_20130905

