





Berrigan Local Environmental Plan 2013

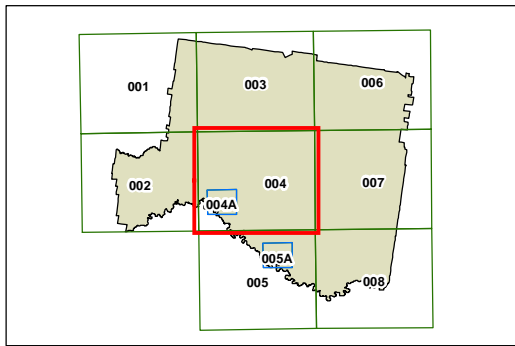
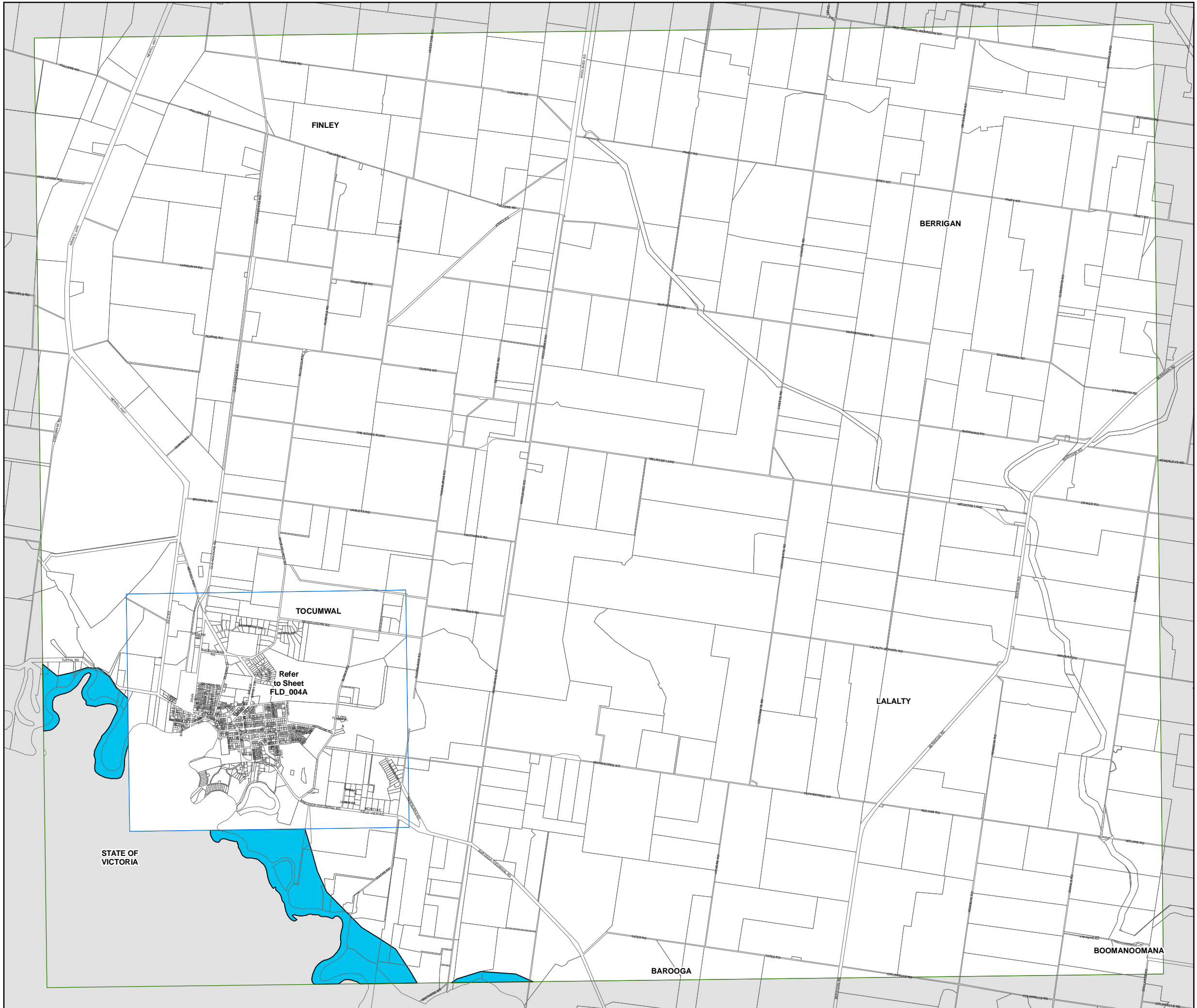
Flood Planning Map Sheet FLD_004

Flood Planning Area

 Flood planning area

Cadastre

 Cadastre 1/06/2011 © NSW LPI



0 750 1,500 2,250 3,000 Metres

Scale:1:80,000 @ A3

Projection: GDA 1994
MGA Zone 55

Map identification number:
0650_COM_FLD_004_080_20130905