



Berrigan Local Environmental Plan 2013


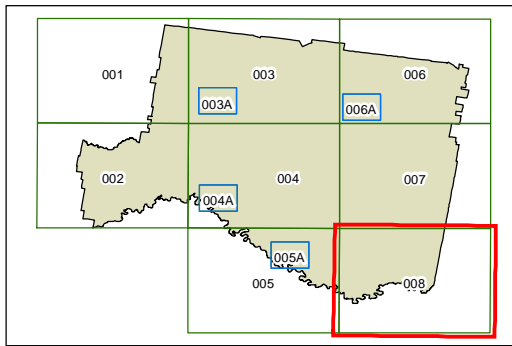
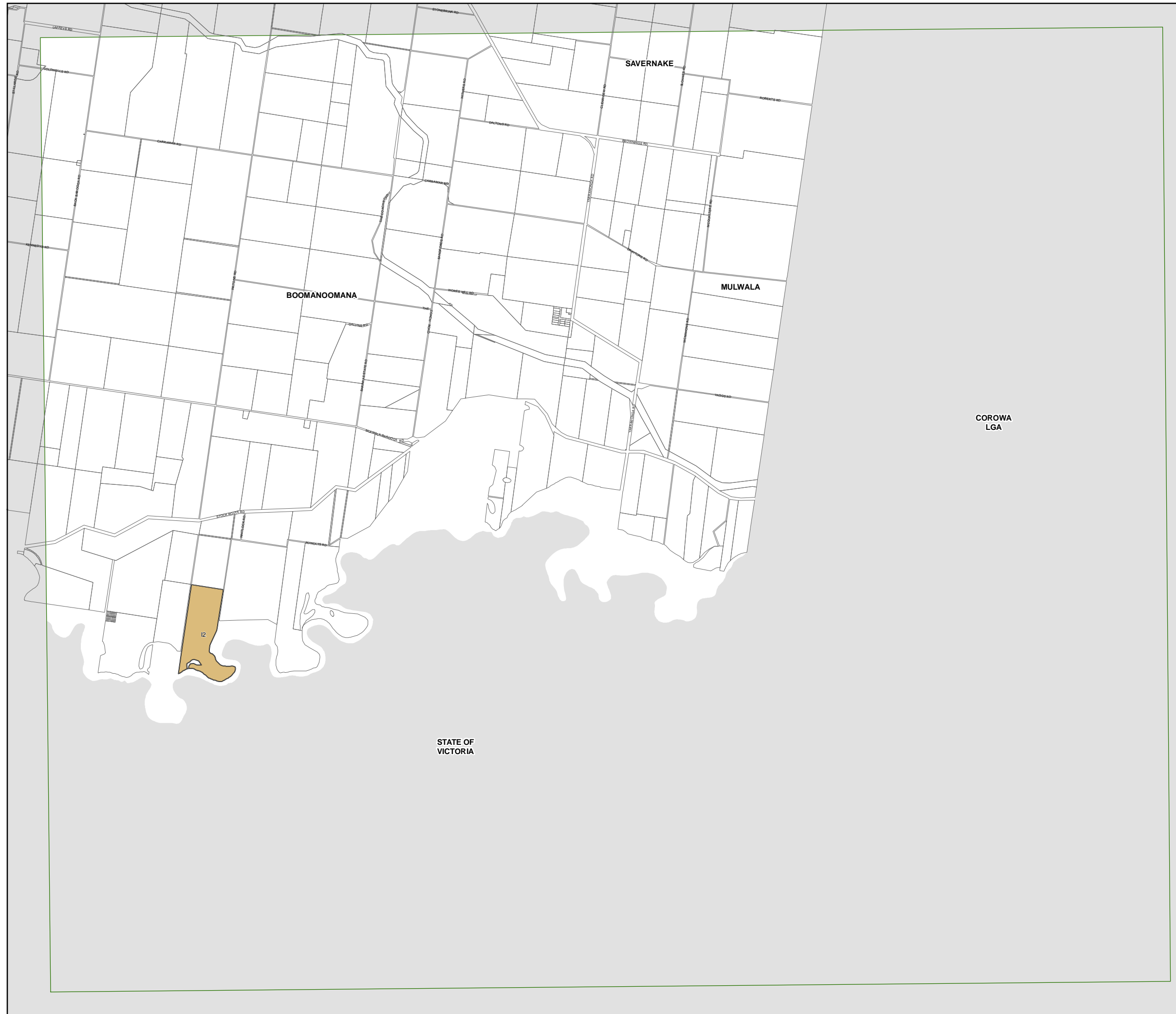
Heritage Map - Sheet HER_008

Heritage

- Conservation Area - General
- Item - General

Cadastre

- Cadastre 1/06/2011 © NSW LPI



Scale: 1:80,000 @ A3

Projection: GDA 1994
MGA Zone 55

Map identification number:
0650_COM_HER_008_080_20130905