


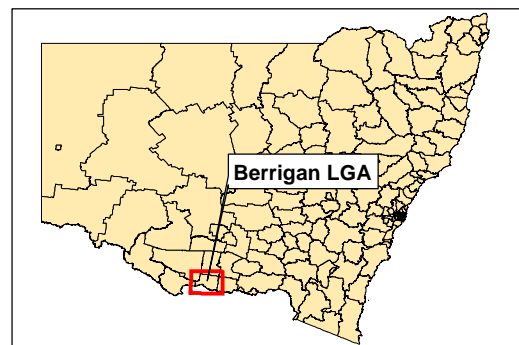




Berrigan Local Environmental Plan 2013

Land Application Map - Sheet LAP_001

-  LGA Boundary
- LEP Land Application**
-  Included
- Cadastre**
-  Cadastre 1/6/2011 © NSW LPI



N



0 2,000 4,000 6,000 8,000 Metres

Scale: 1:250,000 @ A3

Projection: GDA 1994
MGA Zone 55

Map identification number: 0650_COM_LAP_001_250_20130905

