



# Berrigan Local Environmental Plan 2013

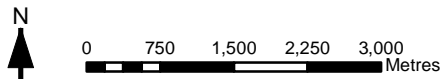
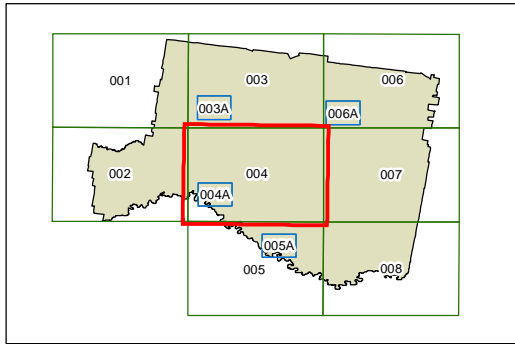
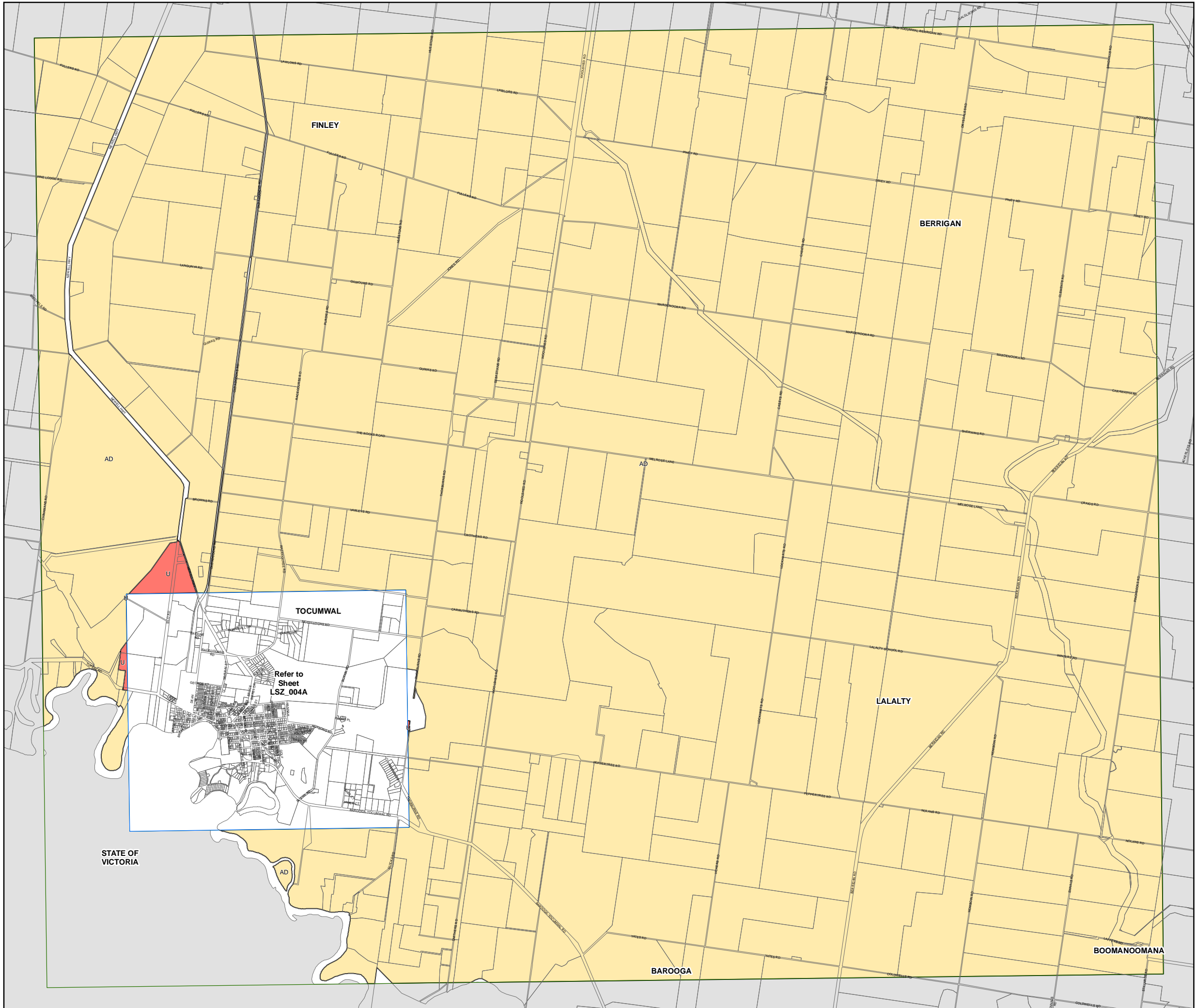
## Lot Size Map - Sheet LSZ\_004

### Minimum Lot Size (sq m)

- M 600
- U 1000
- V 2000
- X 5000
- Z 2ha
- AD 120ha

### Cadastral

▭ Cadastral 12/04/2010 © NSW LPI



Projection: GDA 1994  
MGA Zone 55

Scale: 1:80,000 @ A3

Map identification number: 0650\_COM\_LSZ\_004\_080\_20130905