



Berrigan Local Environmental Plan 2013

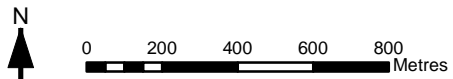
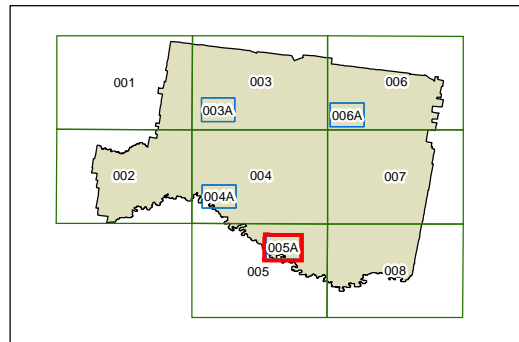
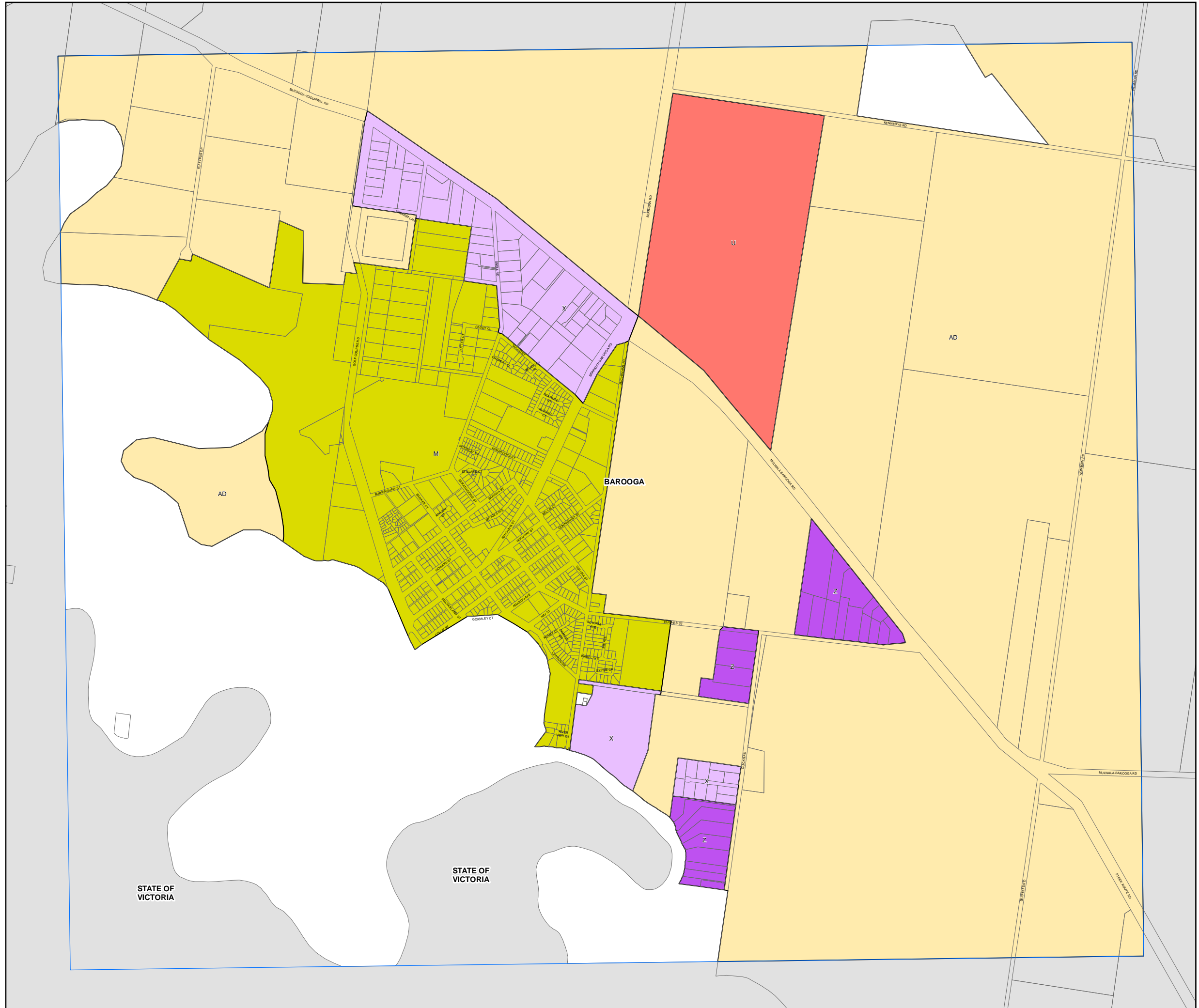
Lot Size Map - Sheet LSZ_005A

Minimum Lot Size (sq m)

- M 600
- U 1000
- V 2000
- X 5000
- Z 2ha
- AD 120ha

Cadastral

Cadastral 12/04/2010 © NSW LPI



Projection: GDA 1994
MGA Zone 55
Scale: 1:20,000 @ A3

Map identification number:
0650_COM_LSZ_005A_020_20130905