



# Berrigan Local Environmental Plan 2013

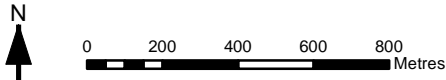
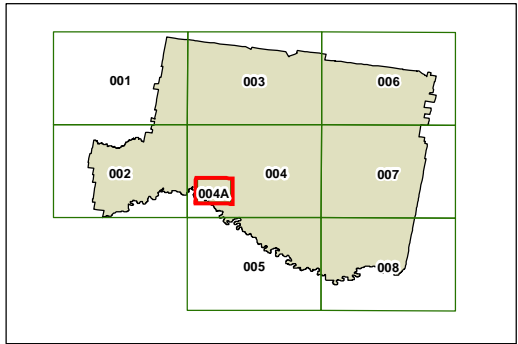
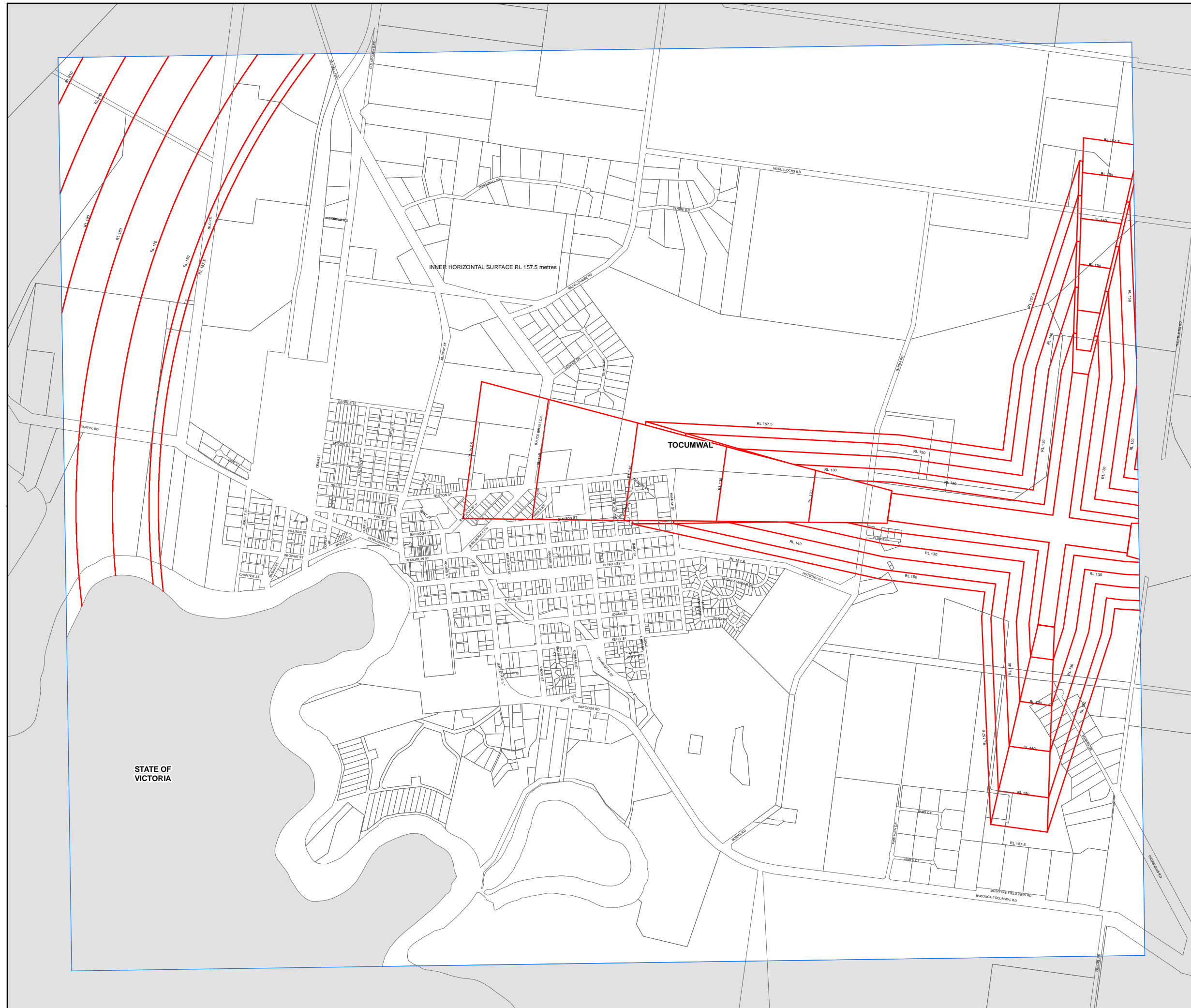
## Obstacle Limitation Surface Map Sheet OLS\_004A

### Airspace Affected Land (m) AHD

— Obstacle Limitation Surface

### Cadastre

□ Cadastre 01/06/2011 © NSW LPI



Scale: 1:20,000 @ A3

Projection: GDA 1994  
MGA Zone 55

Map identification number: 0650\_COM\_OLS\_004A\_020\_20130910