





# Berrigan Local Environmental Plan 2013

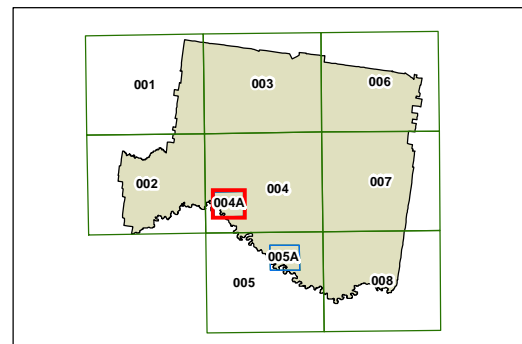
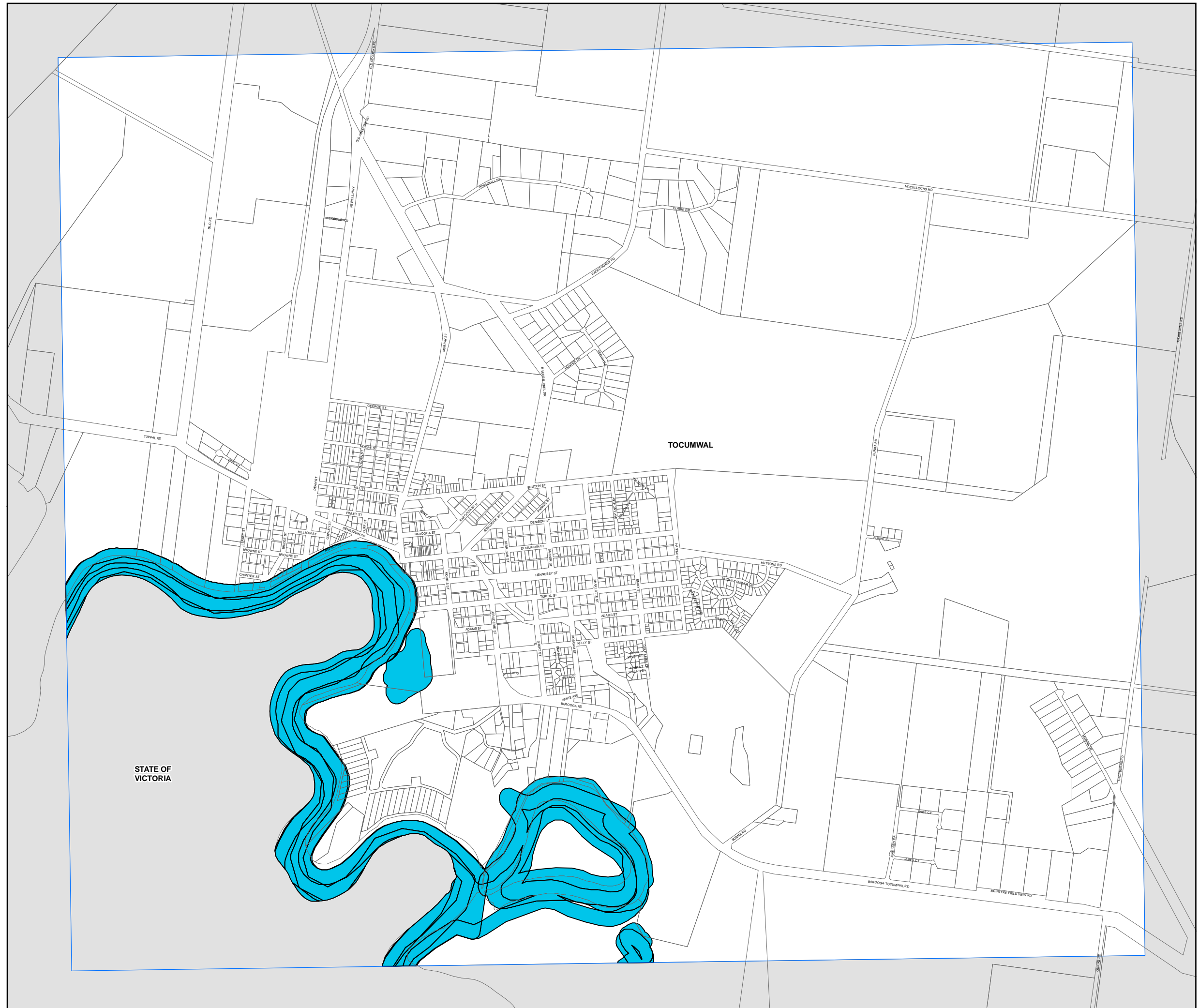
## Riparian Lands and Waterways Map - Sheet WCL\_004A

### Riparian Lands and Waterways

 Riparian land and waterways

### Cadastre

 Cadastre 1/06/2011 © NSW LPI



0 200 400 600 800 Metres

Scale: 1:20,000 @ A3

Projection: GDA 1994  
MGA Zone 55

Map identification number:  
0650\_COM\_WCL\_004A\_020\_20130923