


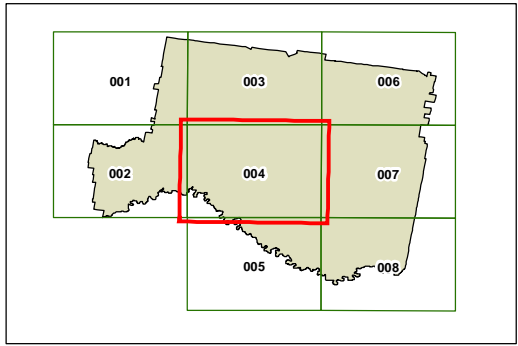
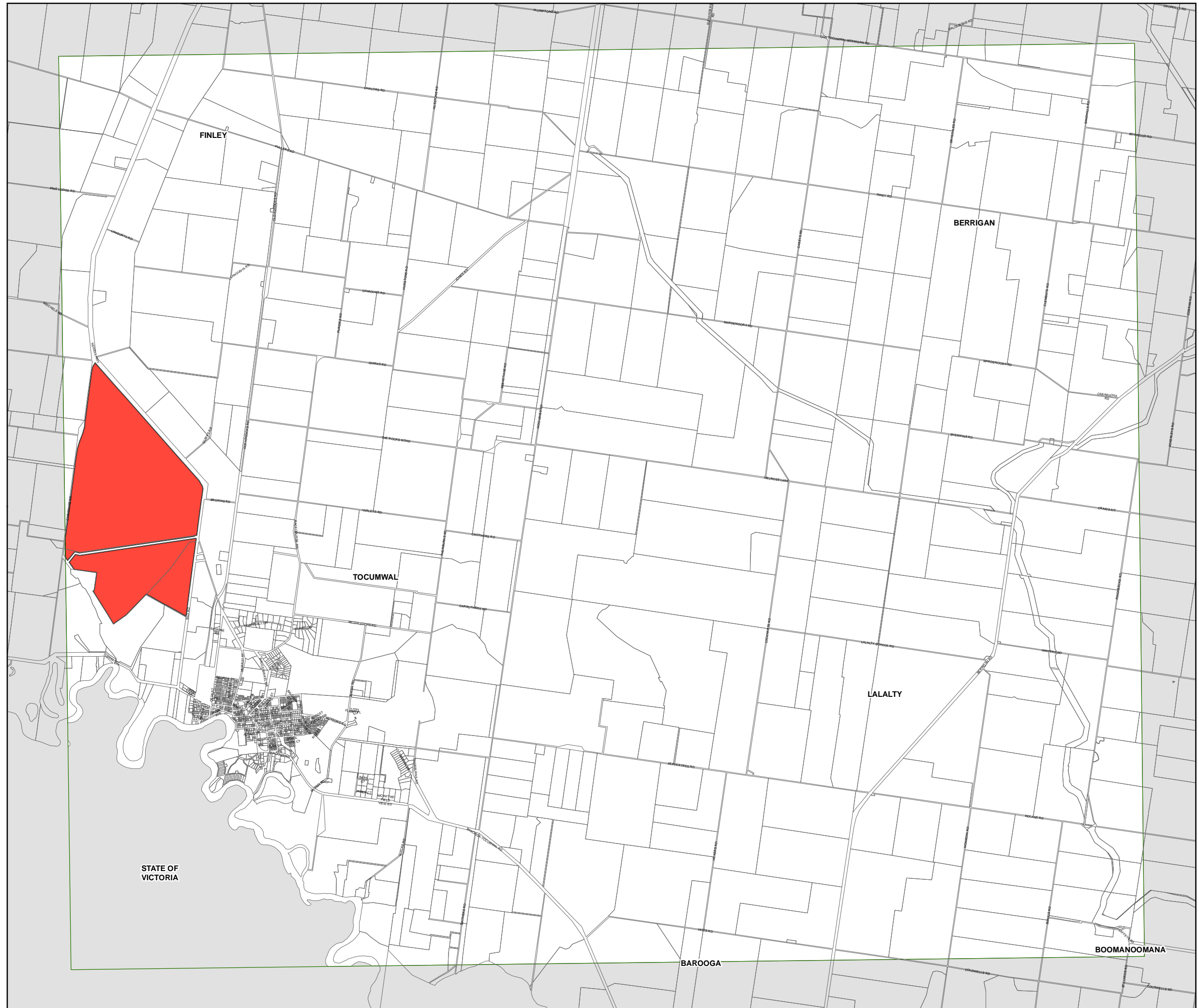


Berrigan Local Environmental Plan 2013

Explosive Storage Area Map
Sheet XSA_004

Explosive Storage Area
 Explosive Storage Area

Cadastre
 Cadastre 01/06/2011 © NSW LPI



Scale: 1:80,000 @ A3

Projection: GDA 1994
MGA Zone 55

Map identification number: 0650_COM_XSA_004_080_20130910