
















Blacktown  
City Council


# Blacktown Local Environmental Plan 2015

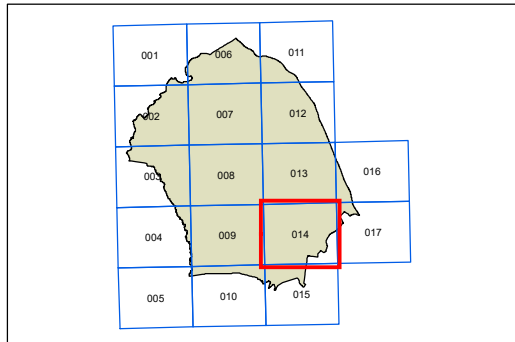
## Key Sites Map Sheet KYS\_014

### Key Sites

-  Clause 4.2A (a) Area 1
-  Clause 4.2A (b) Area 2
-  Clause 4.2A (c) Area 3
-  Clause 7.10
-  Clause 7.11(1)
-  Clause 7.11(6)
-  Clause 7.11(7)
-  Clause 7.11(8)
-  Clause 7.11(9)
-  Clause 7.12(2)
-  Schedule 1, Clause 1 (1)
-  Schedule 1, Clause 6 (1)
-  Blacktown Central Business District

### Cadastre

 Cadastre 09/06/2020 © Blacktown City Council



0 200 400 600 800 Metres

Projection: GDA 1994  
MGA Zone 56

Scale: 1:20,000 @ A3

Map Identification Number: 0750\_COM\_KYS\_014\_020\_20200724

