






















Blacktown Local Environmental Plan 2015

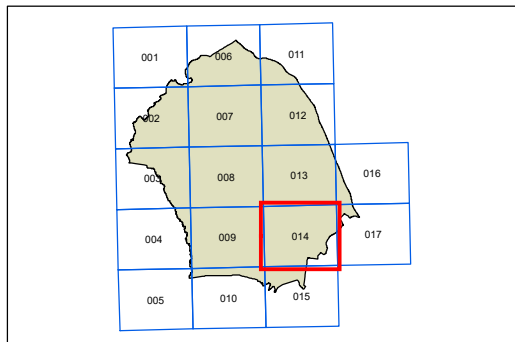
Key Sites Map Sheet KYS_014

Key Sites

-  Clause 7.15(3) Area 4
-  Clause 7.15(4) Area 5
-  Clause 4.2A (2) (a) Area 1
-  Clause 4.2A (2) (b) Area 2
-  Clause 4.2A (2) (c) Area 3
-  Clause 7.10
-  Clause 7.11 (6)
-  Clause 7.11 (9)
-  Clause 7.11(1)
-  Clause 7.11(7)
-  Clause 7.11(8)
-  Clause 7.12 (10)
-  Clause 7.12 (2)
-  Clause 7.12 (3)
-  Schedule 1 Clause 1 (1)
-  Schedule 1 Clause 6 (1)
-  Blacktown Central Business District
-  Blacktown Health and Education Precinct

Cadastre

 Cadastre 01/11/22 © Blacktown City Council



0 200 400 600 Metres

Projection: GDA 1994
MGA Zone 56
Scale: 1:20,000 @ A3

Map Identification Number: 0750_COM_KYS_014_020_20221128

