

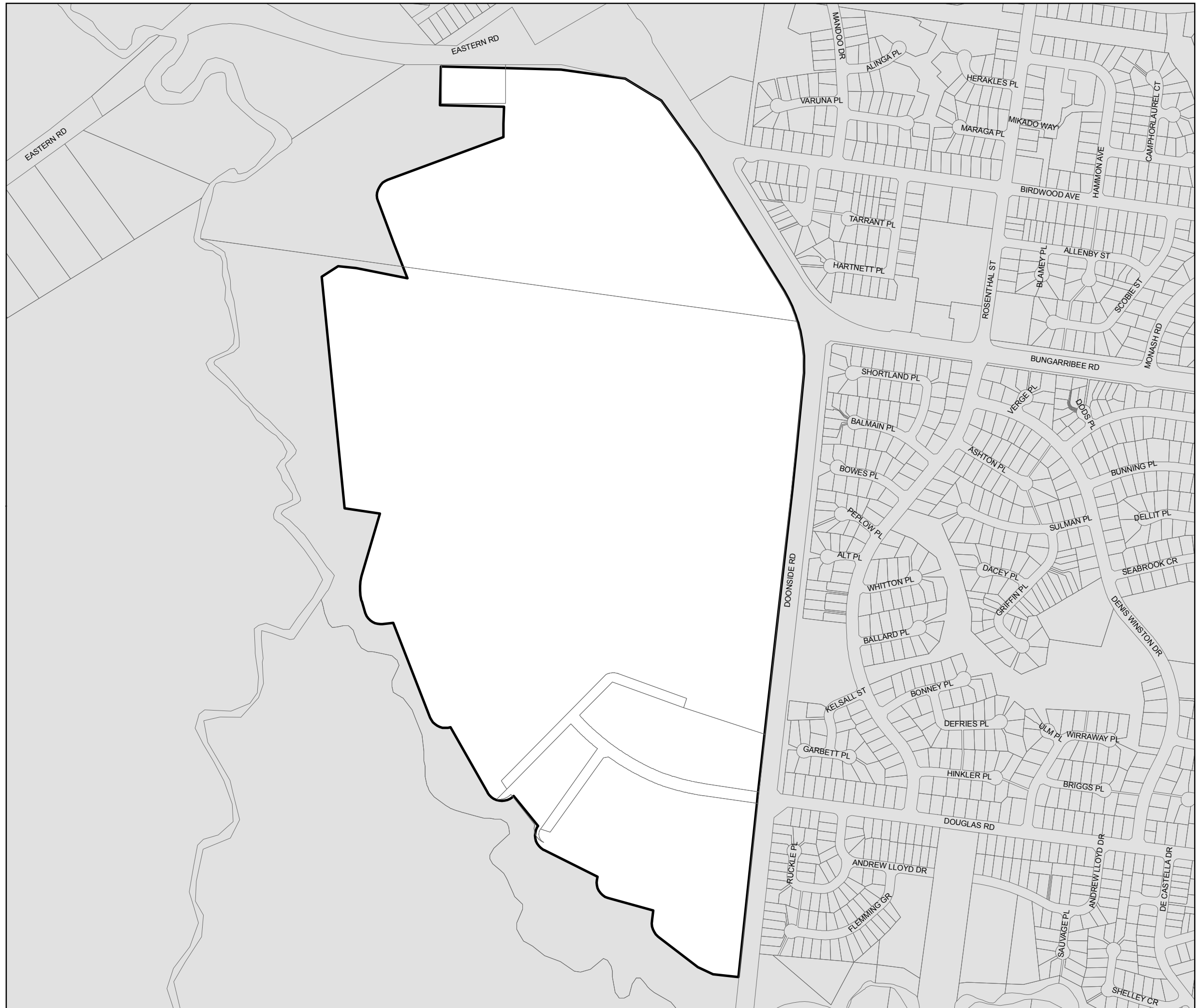


**Blacktown Local Environmental Plan 1988—Doonside Residential Precinct site—Land Application Map**

Sheet LAP\_001

-  Subject Land
- Cadastre**
-  Cadastre 01/07/2010 © NSW LPMA



Projection: MGA Zone 56  
Datum: GDA94

0 100 200 m

Scale: 1:6,000 @ A3

Map Identification Number  
0750\_DRP\_LAP\_001\_20100702