





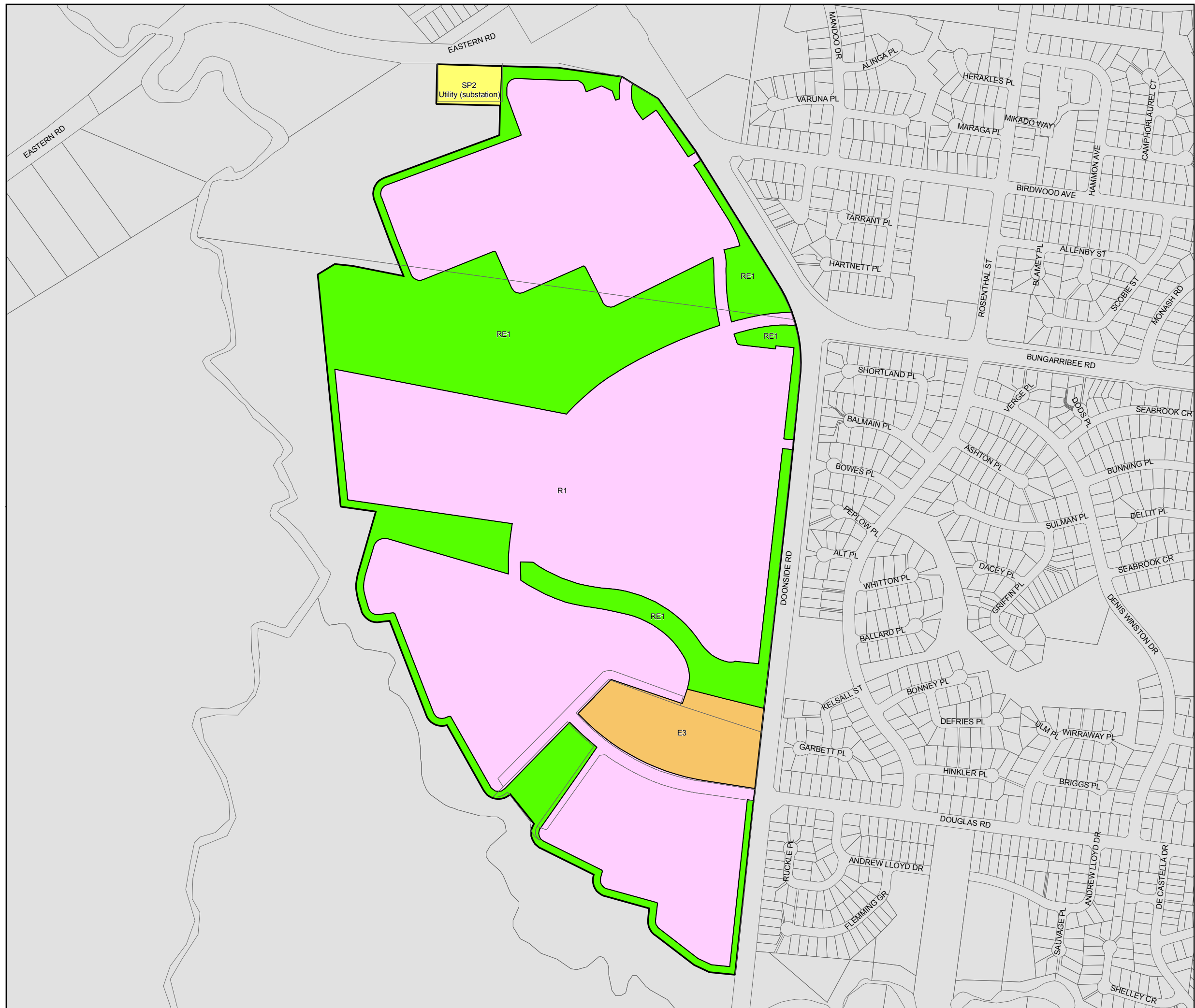


Blacktown Local Environmental Plan 1988—Doonside Residential Precinct site—Land Zoning Map

Sheet LZN_001

-  Subject Land
- Zone**
-  E3 Environmental Management
-  R1 General Residential
-  RE1 Public Recreation
-  SP2 Infrastructure
- Cadastre**
-  Cadastre 01/07/2010 © NSW LPMA



0 100 200 m

Projection: MGA Zone 56
Datum: GDA94

Scale: 1:6,000 @ A3

Map Identification Number
0750_DRP_LZN_001_20100702