





**Bland Local
Environmental
Plan 2011**

Additional Permitted Uses Map -
Sheet APU_003

Additional Permitted Uses

 Refer to Schedule 1


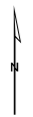
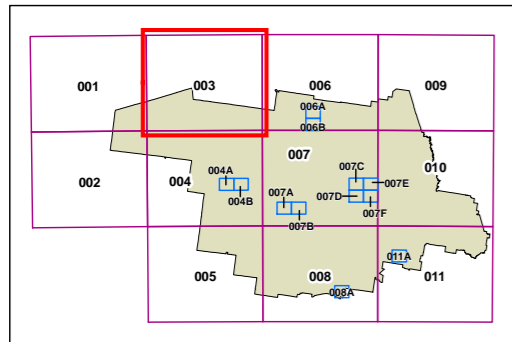
Cadastre

 Cadastre 18/04/2018 © Spatial Services

LACHLAN
LGA

NARADHAN

KIKOIRA



Scale: 1:160,000 @ A3

Projection: GDA 1994
MGA Zone 55

Map identification number:

0800_COM_APU_003_160_20180418