





**Bland Local
Environmental
Plan 2011**

Heritage Map - Sheet HER_003

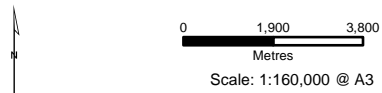
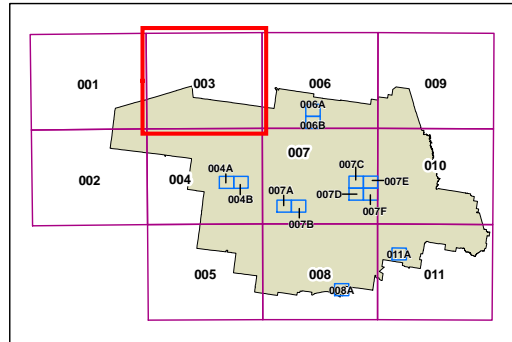
Heritage

 Item - General

Cadastre

 Cadastre 18/04/2018 © Spatial Services

LACHLAN
LGA



Projection: GDA 1994
MGA Zone 55
Map identification number:
0800_COM_HER_003_160_20180418

