




**Bland Local  
Environmental  
Plan 2011**

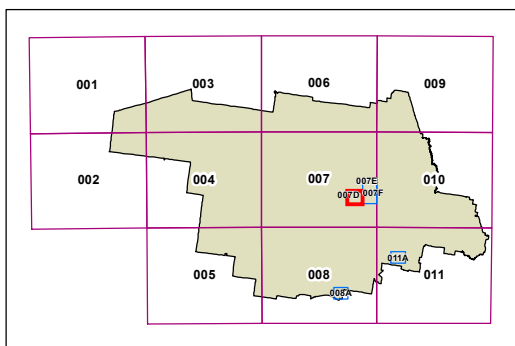
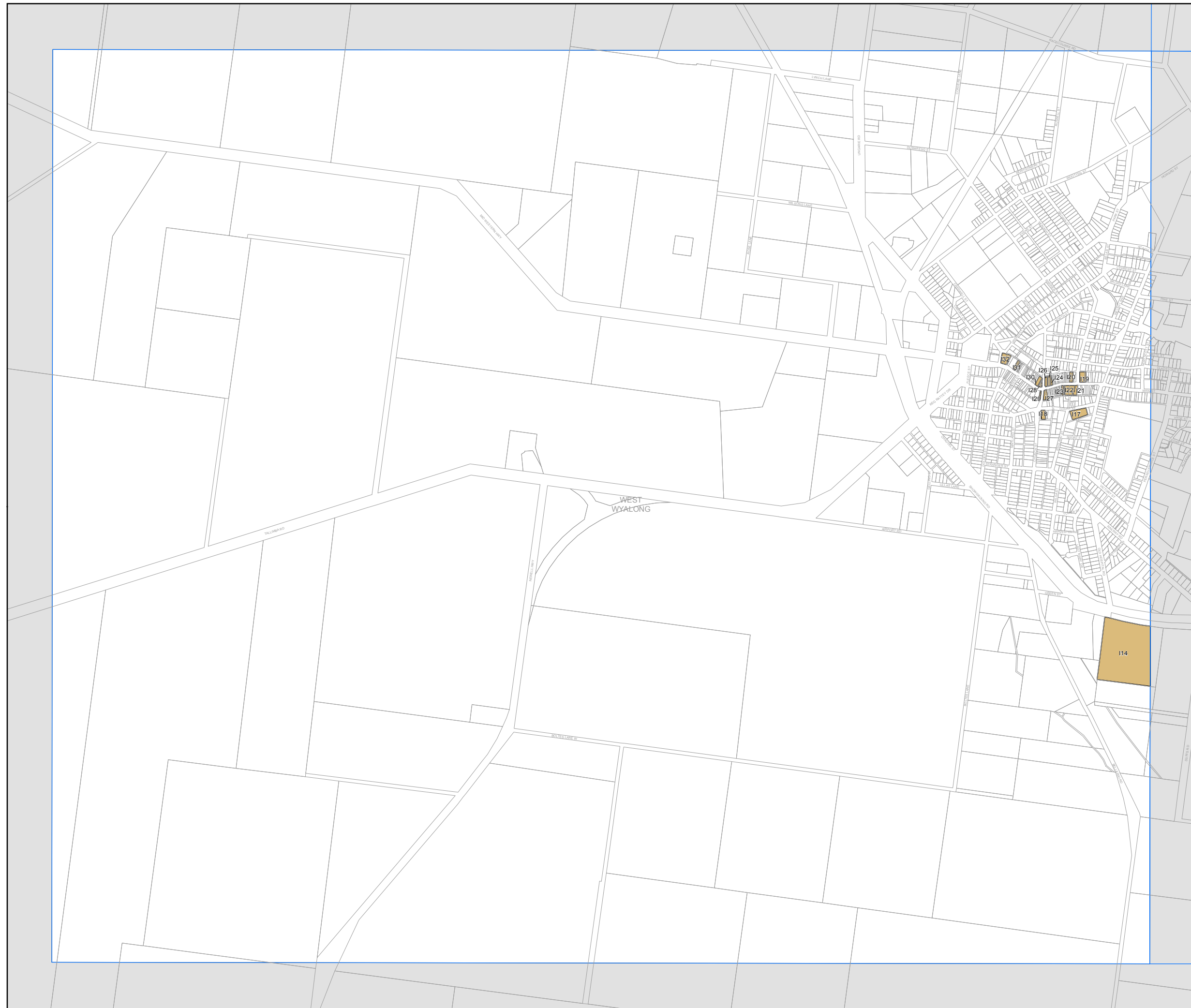
Heritage Map - Sheet HER\_007D

**Heritage**

 Item - General

**Cadastral**

 Cadastral 28/08/2011 © Land and Property Information (LPI)



0 200 400 600 800 Metres

Scale: 1:20,000 @ A3

Projection: GDA 1994  
MGA Zone 55

Map identification number: 0800\_COM\_HER\_007D\_020\_20111014