


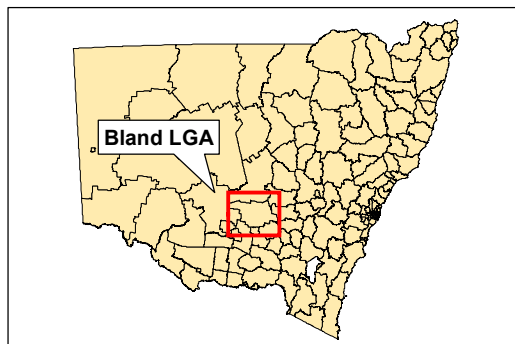
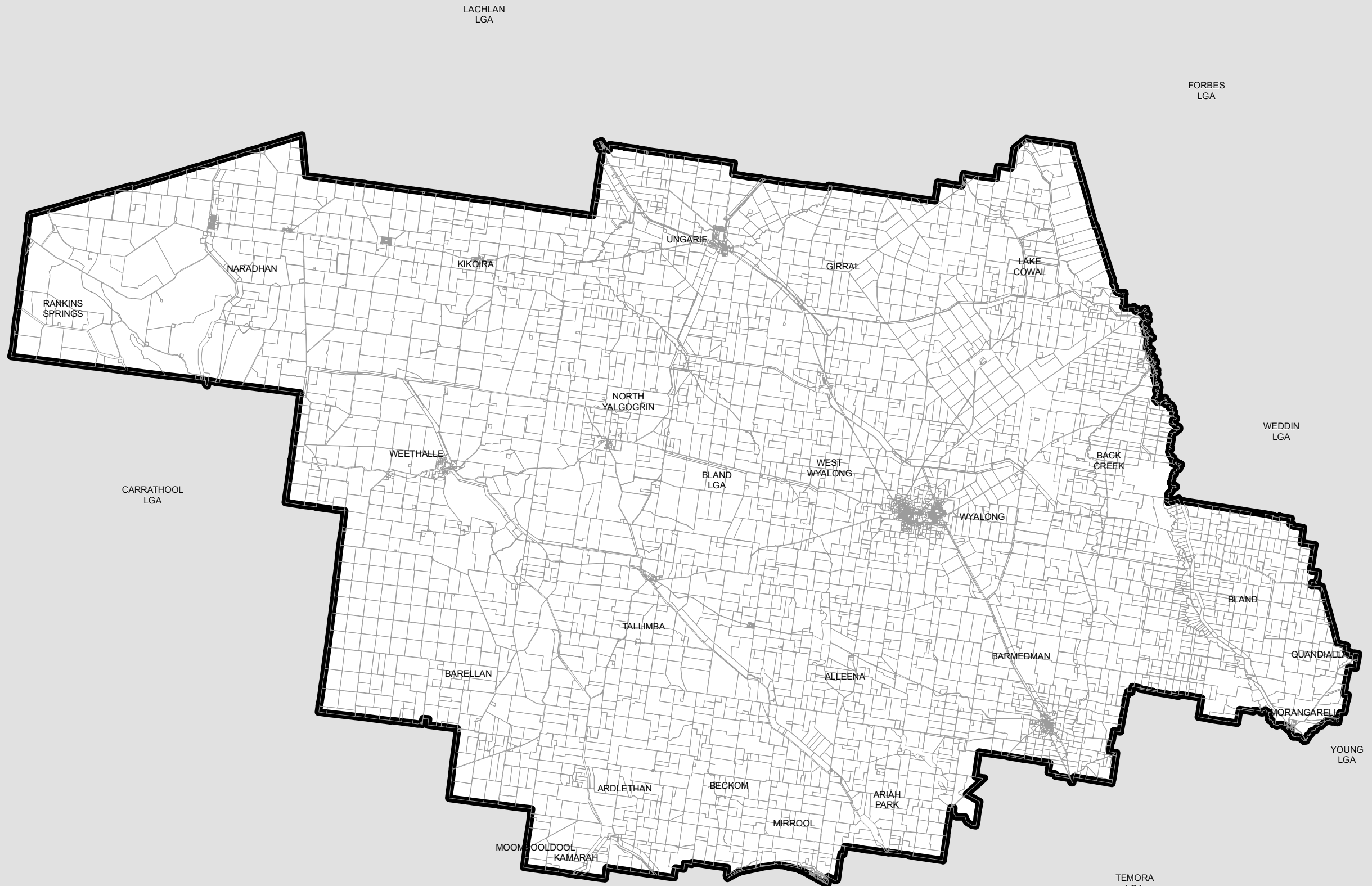




Bland Local Environmental Plan 2011

Land Application Map - Sheet LAP_001

-  LGA Boundary
- LEP Land Application**
-  Included
- Cadastre**
-  Cadastre 28/08/2011 © Land and Property Information (LPI)



0 5 10 15 Kilometres

Scale: 1:500,000 @ A3

Projection: GDA 1994
MGA Zone 55

Map identification number: 0800_COM_LAP_001_500_20111121