




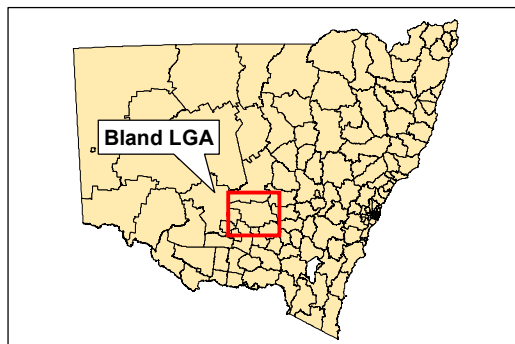
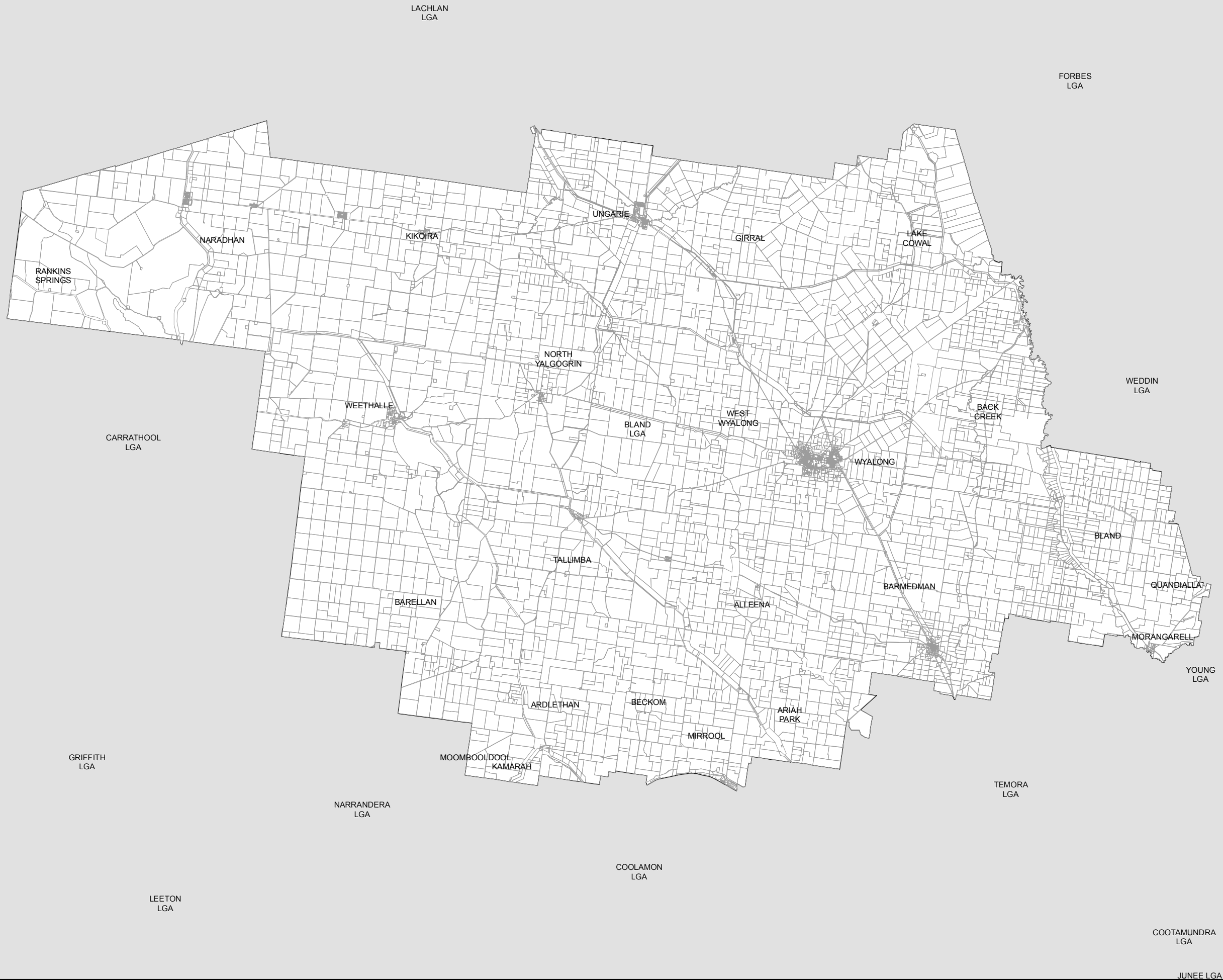
Bland Local Environmental Plan 2011

Land Reservation Acquisition Map - Sheet LRA_001

At the time this plan was published on the NSW legislation web site, no land was identified for acquisition.

Cadastral

 Cadastral 28/08/2011 © Land and Property Information (LPI)



0 5 10 15 Kilometres

Scale: 1:500,000 @ A3

Projection: GDA 1994
MGA Zone 55