



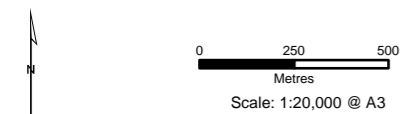
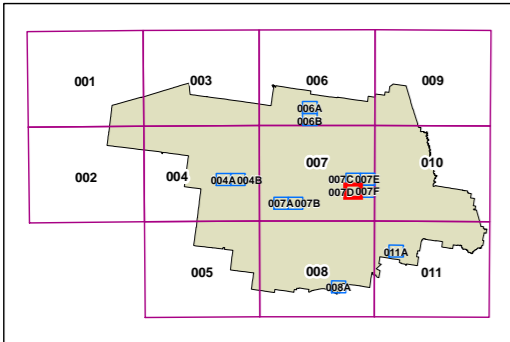
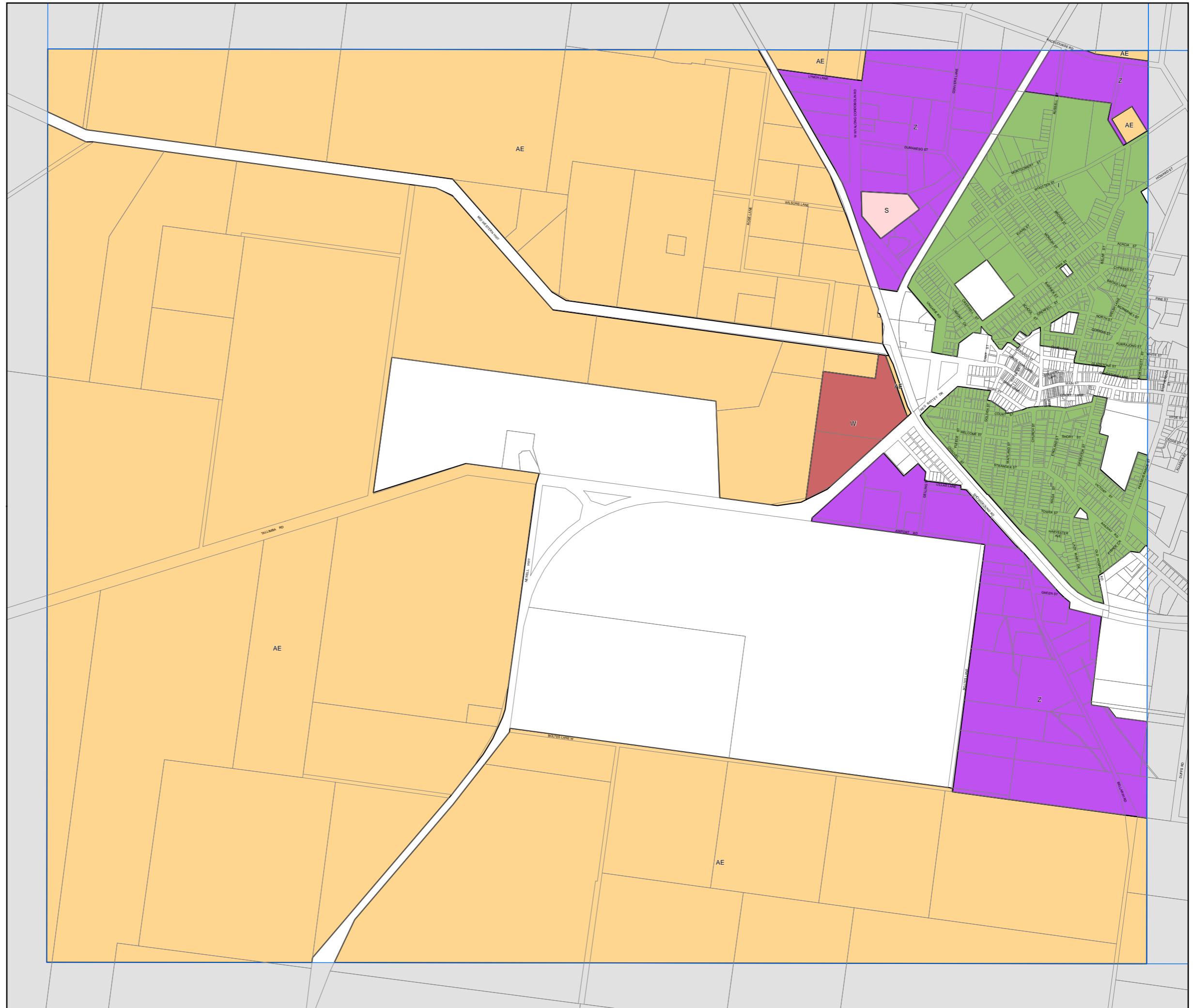
Bland Local Environmental Plan 2011

Lot Size Map - Sheet LSZ_007D

Minimum Lot Size (sq m)

- I 500
- S 800
- V 2000
- W 4000
- X 5000
- Z 2 ha
- AE 200 ha

Cadastre 05/03/2018 © Spatial Services



Projection: GDA 1994
MGA Zone 56
Map identification number:
0800_COM_LSZ_007D_020_20180305