



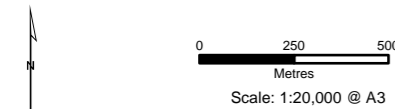
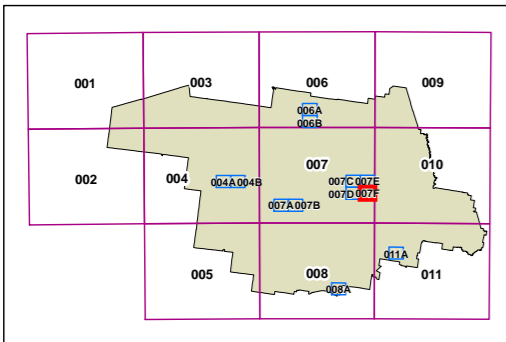
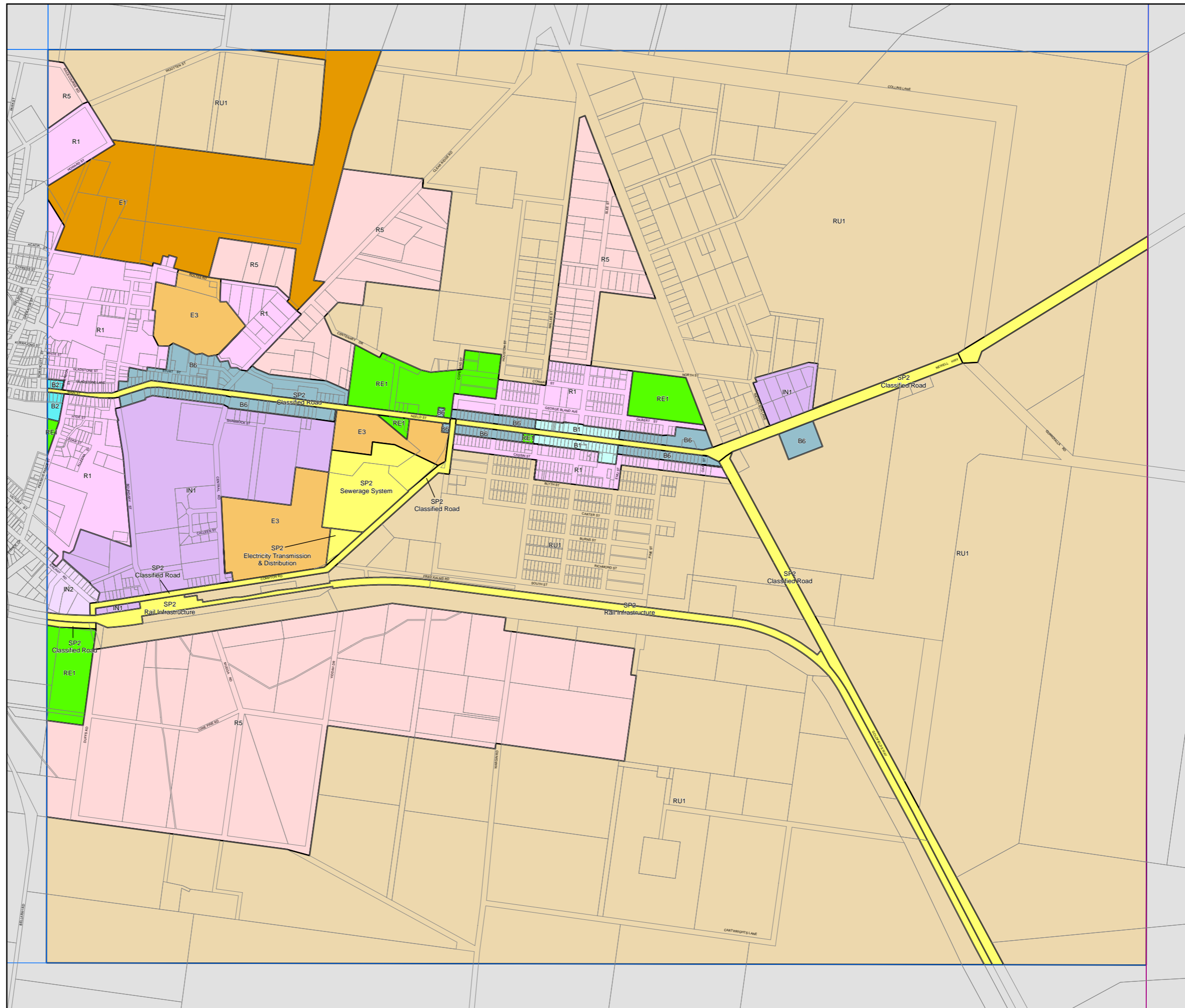
Bland Local Environmental Plan 2011

Land Zoning Map - Sheet LZN_007F

Zone

- B1 Neighbourhood Centre
- B2 Local Centre
- B5 Business Development
- B6 Enterprise Corridor
- E1 National Parks and Nature Reserves
- E3 Environmental Management
- IN1 General Industrial
- IN2 Light Industrial
- R1 General Residential
- R5 Large Lot Residential
- RE1 Public Recreation
- RE2 Private Recreation
- RU1 Primary Production
- RU3 Forestry
- RU5 Village
- SP2 Infrastructure

© Cadastre 05/03/2018 © Spatial Services



Projection: GDA 1994
MGA Zone 56
Map identification number:
0800_COM_LZN_007F_020_20180305