



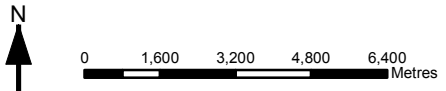
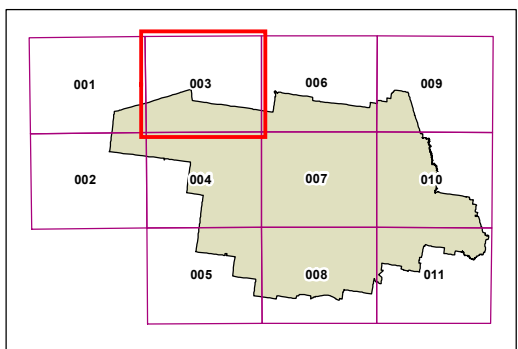
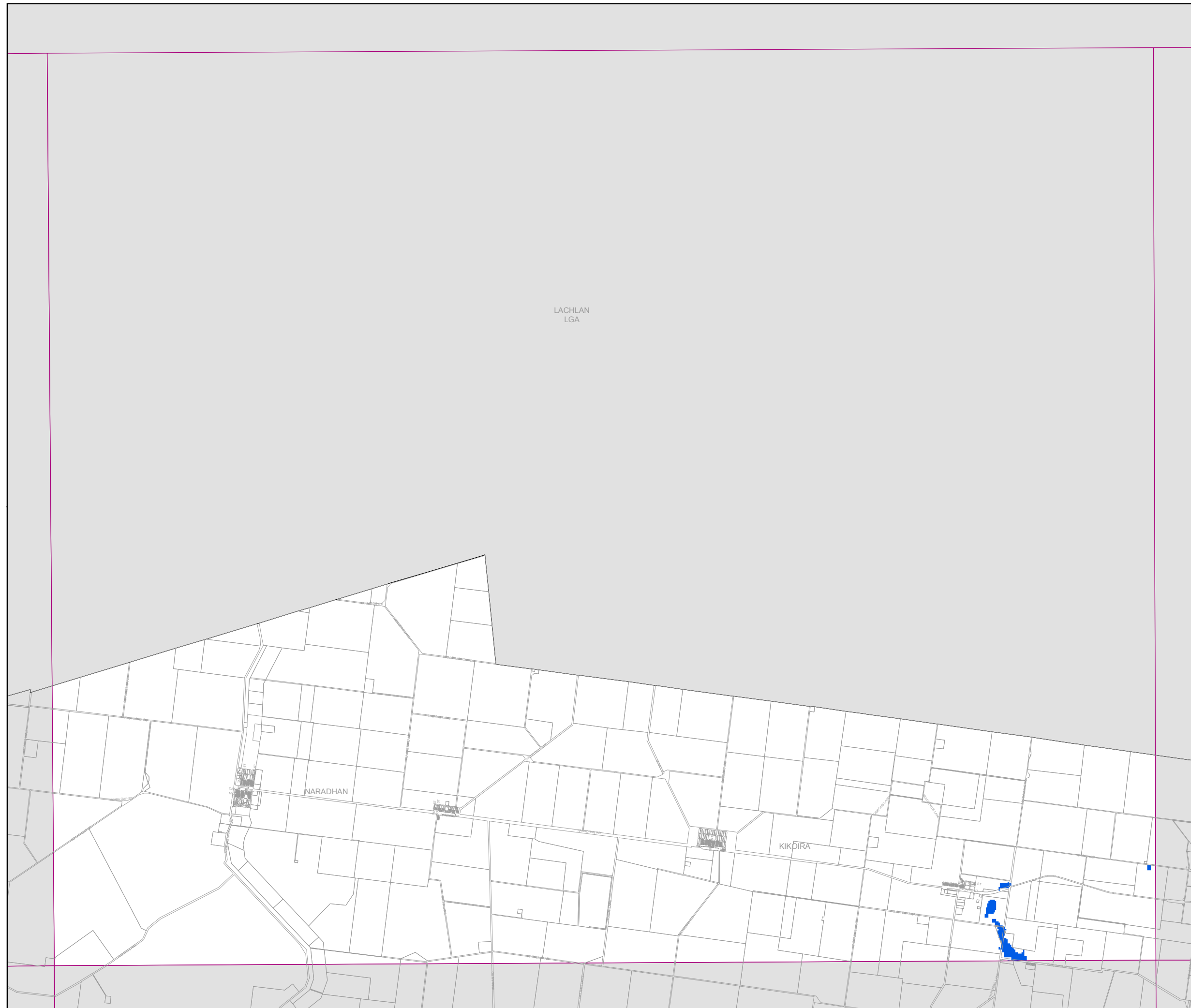
Bland Local Environmental Plan 2011

Watercourse Map - Sheet WCL_003

 Sensitive Area

Cadastre

 Cadastre 28/08/2011 © Land and Property Information (LPI)



Projection: GDA 1994
MGA Zone 55
Map identification number: 0800_COM_WCL_003_160_20111111