



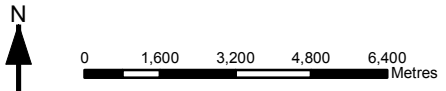
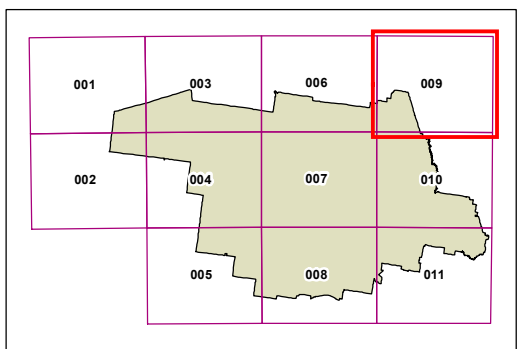
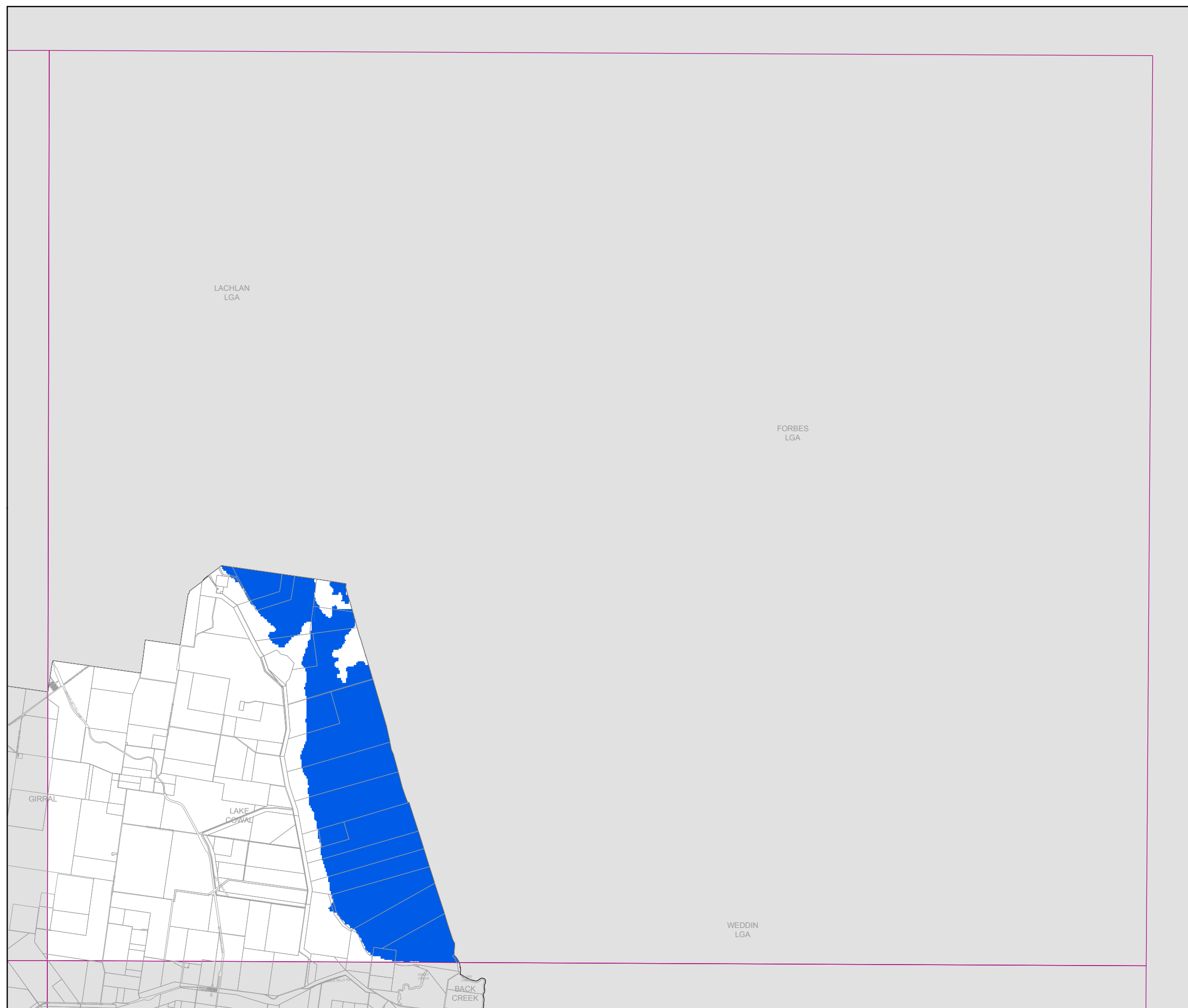
# Bland Local Environmental Plan 2011

## Watercourse Map - Sheet WCL\_009

 Sensitive Area

### Cadastre

 Cadastre 28/08/2011 © Land and Property Information (LPI)



Projection: GDA 1994  
MGA Zone 55  
Map identification number: 0800\_COM\_WCL\_009\_160\_20111111