



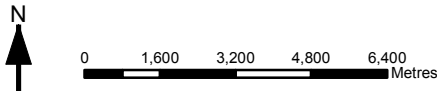
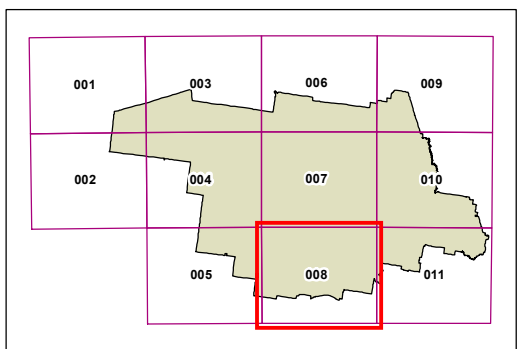
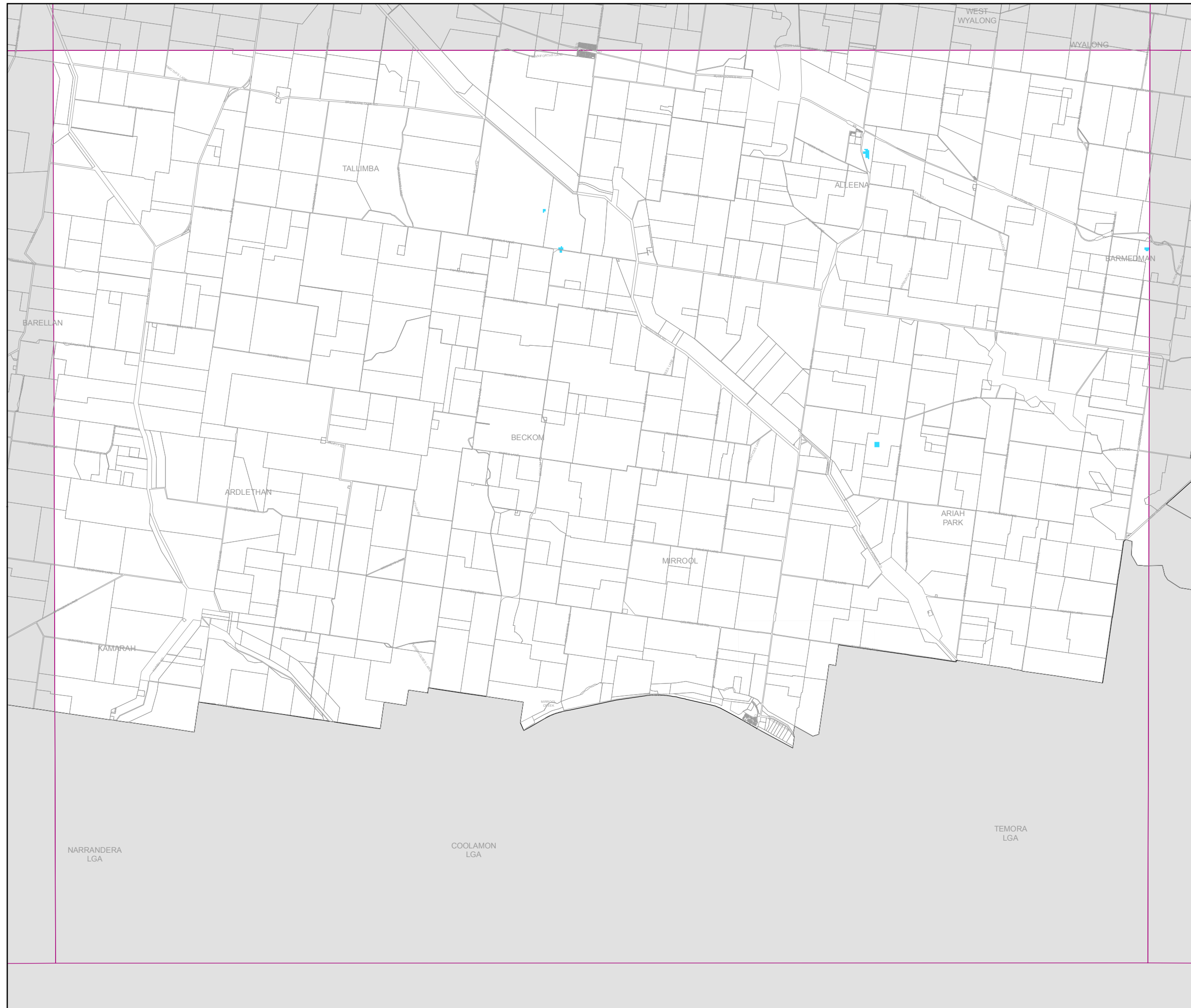
# Bland Local Environmental Plan 2011

## Wetlands Map - Sheet WET\_008

Sensitive Area

### Cadastre

Cadastre 28/08/2011 © Land and Property Information (LPI)



Scale: 1:160,000 @ A3

Projection: GDA 1994  
MGA Zone 55

Map identification number: 0800\_COM\_WET\_008\_160\_20111111