



# Blayney Local Environmental Plan 2012

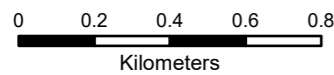
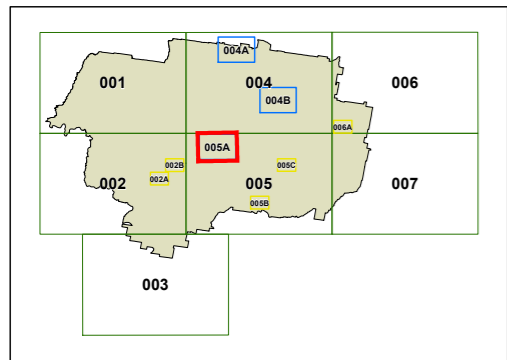
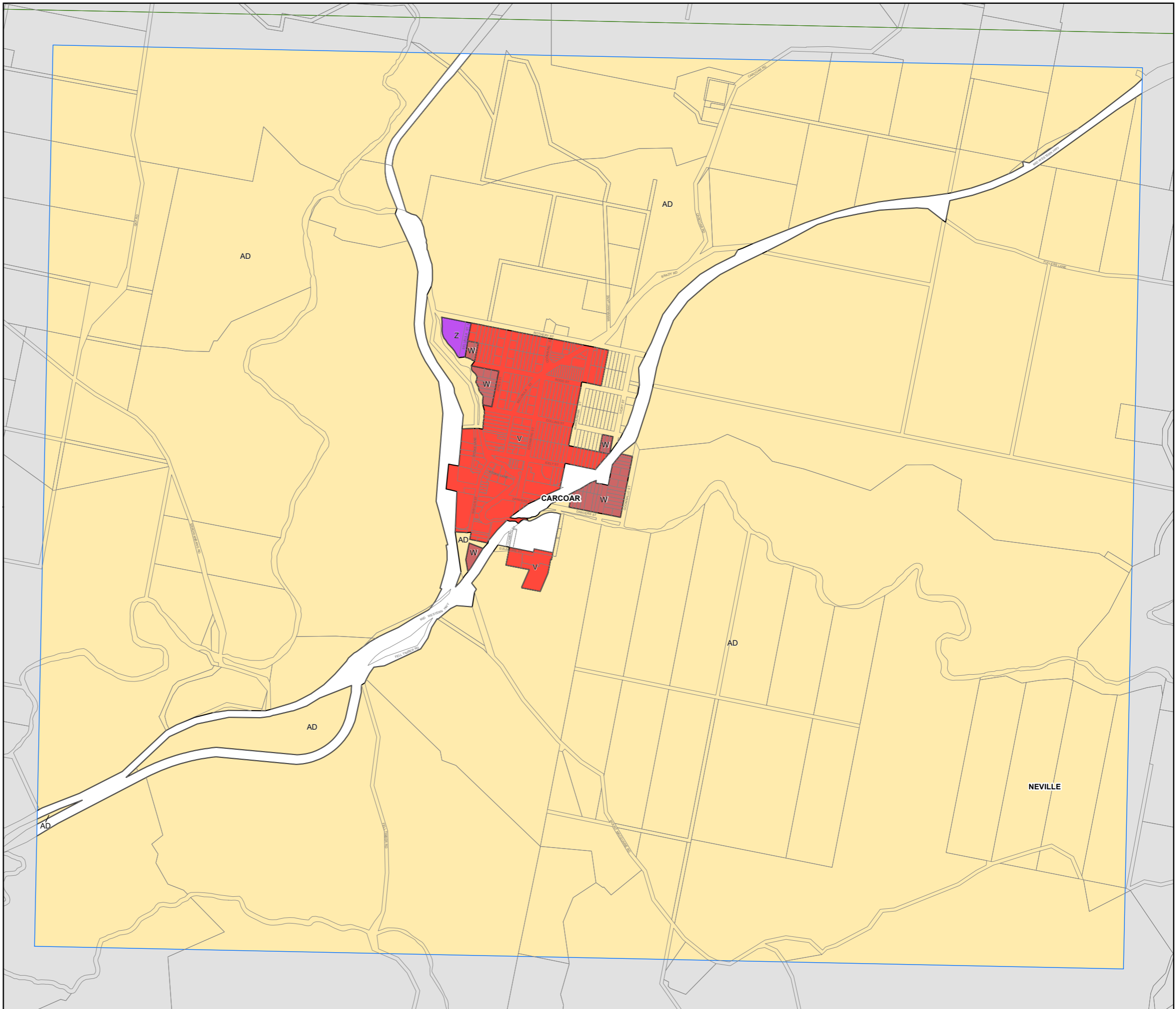
## Lot Size Map - Sheet LSZ\_005A

### Minimum Lot Size (sq m)

- G 450
- U 1000
- V 2000
- W 4000
- X 6000
- Y1 1 ha
- Y2 1.25 ha
- Z 2 ha
- AA 5 ha
- AB 20 ha
- AD 100 ha
- Area A Refer to 4.1B
- Area B Refer to 4.1C
- Area C Refer to 4.1D
- Area D Refer to 4.1D

### Cadastre

▭ Cadastre 26/04/2023 © Spatial Services



Projection: GDA 1994  
MGA Zone 55

Scale: 1:20,000 @ A3

Map Identification Number: 0850\_COM\_LSZ\_005A\_020\_20230426