
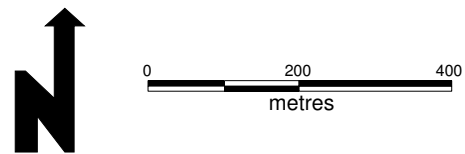
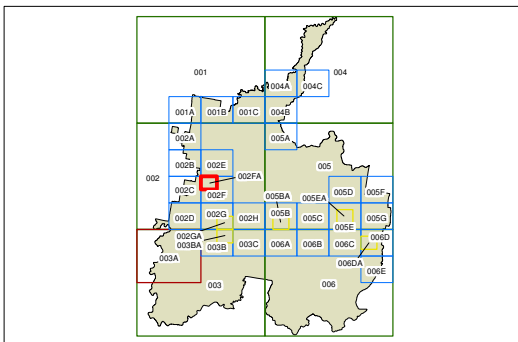


**Active Street Frontages Map
- Sheet ASF_002FA**

 Active Street Frontage

Cadastre
 Cadastre 18/05/2015 @
Blue Mountains City Council



Projection: GDA 1994
MGA Zone 56
Scale: 1:10,000 @ A3

Map Identification Number:
0900_COM_ASF_002FA_010_20150601

