
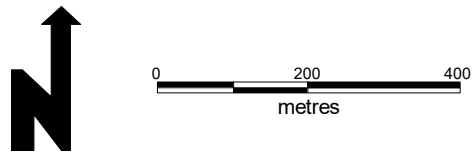
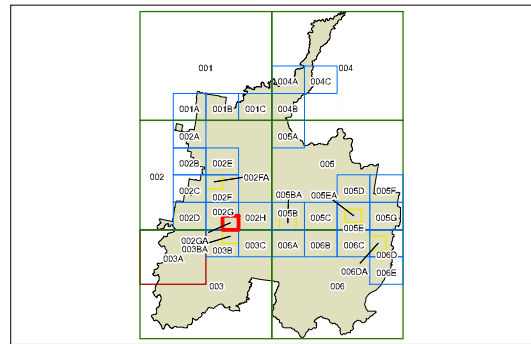


**Active Street Frontages Map  
- Sheet ASF\_002GA**

 Active Street Frontage

**Cadastre**  
 Cadastre 06/10/2022 ©  
Blue Mountains City Council



Projection: GDA 1994  
MGA Zone 56  
Scale: 1:10,000 @ A3

Map Identification Number:  
0900\_COM\_ASF\_002GA\_010\_20221006

