

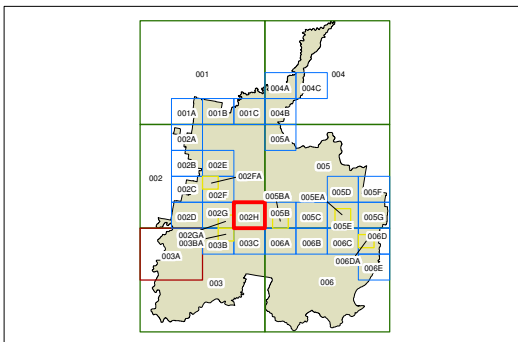


**Active Street Frontages Map  
- Sheet ASF\_002H**

 Active Street Frontage

**Cadastre**

 Cadastre 18/05/2015 @  
Blue Mountains City Council



0 400 800  
metres

Projection: GDA 1994  
MGA Zone 56

Scale: 1:20,000 @ A3

Map Identification Number:

0900\_COM\_ASF\_002H\_020\_20150601

