
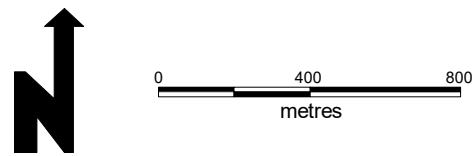
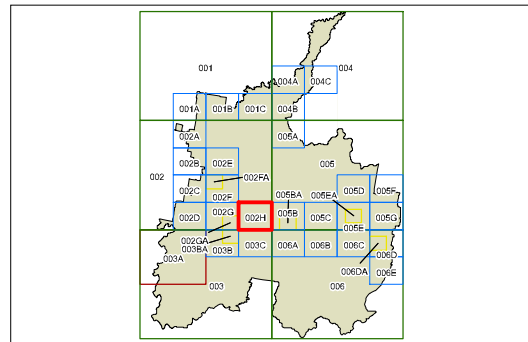


**Active Street Frontages Map
- Sheet ASF_002H**

 Active Street Frontage

Cadastre
 Cadastre 06/10/2022 ©
Blue Mountains City Council



Projection: GDA 1994
MGA Zone 56
Scale: 1:20,000 @ A3

