
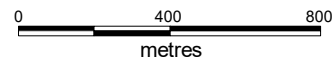
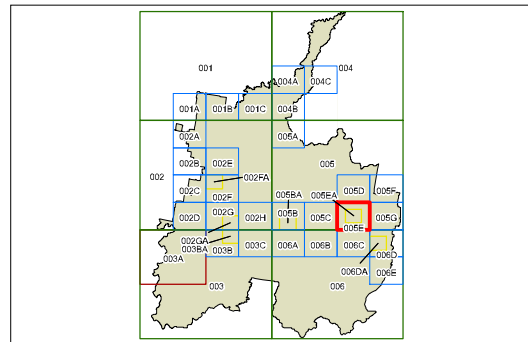


**Active Street Frontages Map  
- Sheet ASF\_005E**

 Active Street Frontage

**Cadastre**  
 Cadastre 06/10/2022 ©  
Blue Mountains City Council



Projection: GDA 1994  
MGA Zone 56

Scale: 1:20,000 @ A3

Map Identification Number:

0900\_COM\_ASF\_005E\_020\_20221006

