
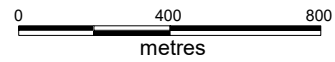
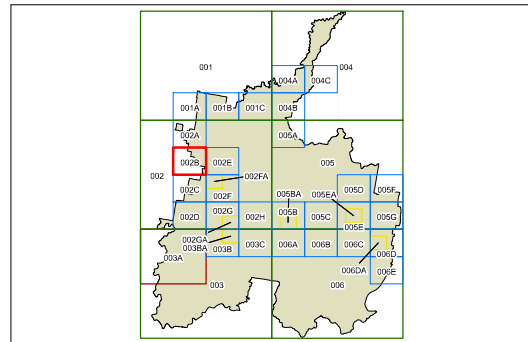


**Built Character Map  
- Sheet BCH\_002B**

 Village Precincts - Part 7

**Cadastre**  
 Cadastre 06/10/2022 ©  
 Blue Mountains City Council



Projection: GDA 1994  
MGA Zone 56

Scale: 1:20,000 @ A3

Map Identification Number:

0900\_COM\_BCH\_002B\_020\_20221006

