


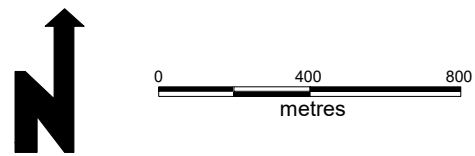
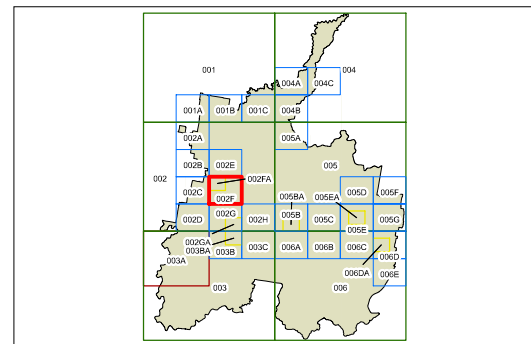


**Built Character Map
- Sheet BCH_002F**

-  Village Precincts - Part 7
-  Period Housing Area

Cadastre
 Cadastre 07/05/2018 ©
 Blue Mountains City Council



Projection: GDA 1994
 MGA Zone 56
 Scale: 1:20,000 @ A3

Map Identification Number:
 0900_COM_BCH_002F_020_20180515

