
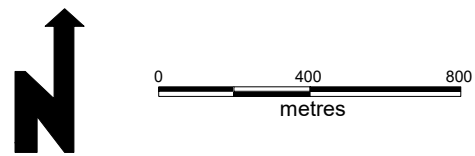
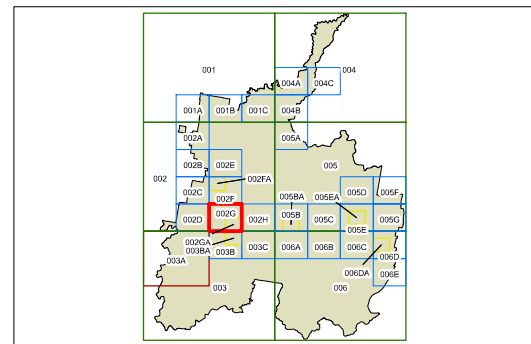


**Built Character Map  
- Sheet BCH\_002G**

 Village Precincts - Part 7

**Cadastre**  
 Cadastre 07/05/2018 ©  
Blue Mountains City Council



Projection: GDA 1994  
MGA Zone 56  
Scale: 1:20,000 @ A3

Map Identification Number:  
0900\_COM\_BCH\_002G\_020\_20180720

