

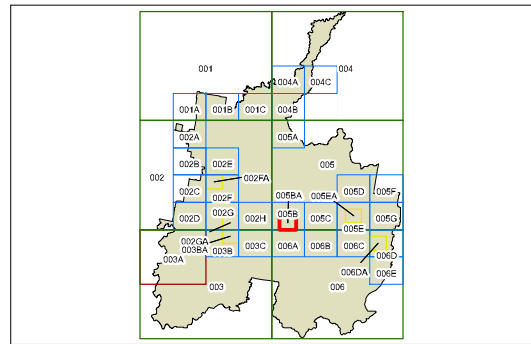


**Built Character Map  
- Sheet BCH\_005BA**

 Village Precincts - Part 7

**Cadastre**  
 Cadastre 04/01/2022 ©  
Blue Mountains City Council



0 200 400  
metres

Projection: GDA 1994  
MGA Zone 56

Scale: 1:10,000 @ A3

Map Identification Number:

0900\_COM\_BCH\_005BA\_010\_20220104

