


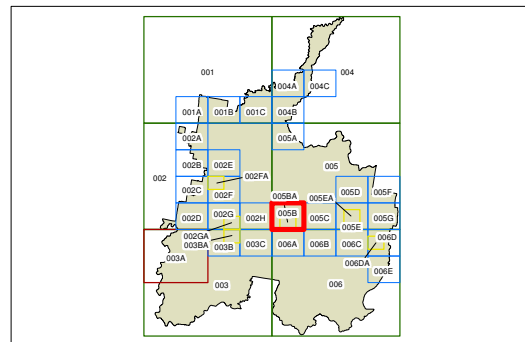


**Built Character Map
- Sheet BCH_005B**

-  Village Precincts - Part 7
-  Period Housing Area

Cadastre

-  Cadastre 18/05/2015 @ Blue Mountains City Council



0 400 800
metres

Projection: GDA 1994
MGA Zone 56

Scale: 1:20,000 @ A3

Map Identification Number:

0900_COM_BCH_005B_020_20150601

