


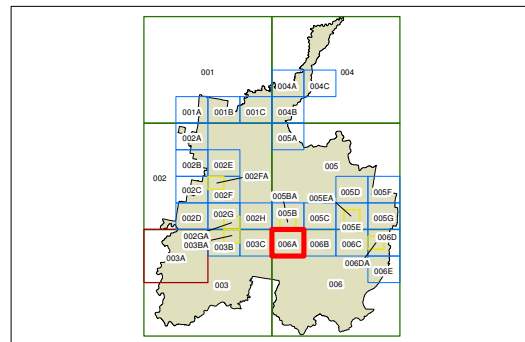


**Built Character Map  
- Sheet BCH\_006A**

-  Village Precincts - Part 7
-  Period Housing Area

**Cadastre**

-  Cadastre 18/05/2015 @  
Blue Mountains City Council



0 400 800  
metres

Projection: GDA 1994  
MGA Zone 56

Scale: 1:20,000 @ A3

Map Identification Number:

0900\_COM\_BCH\_006A\_020\_20150601

