


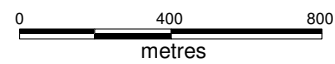
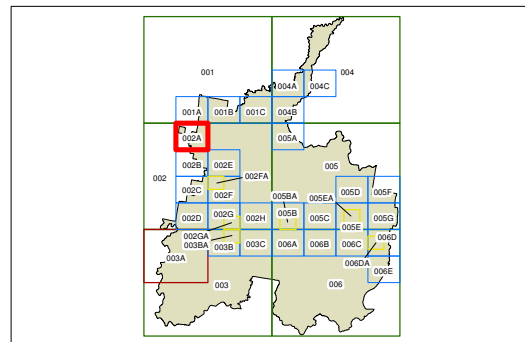
Floor Space Ratio Map
- Sheet FSR_002A

Maximum Floor Space Ratio (n:1)

| | |
|---|------|
| A | 0.35 |
| B | 0.4 |
| D | 0.5 |
| F | 0.6 |
| H | 0.7 |
| J | 0.8 |
| N | 1.0 |
| S | 1.5 |
| T | 2.0 |

Cadastre

 Cadastre 18/05/2015 @
Blue Mountains City Council



Projection: GDA 1994
MGA Zone 56

Scale: 1:20,000 @ A3

Map Identification Number:

0900_COM_FSR_002A_020_20150601

