


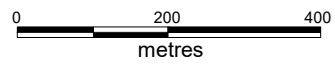
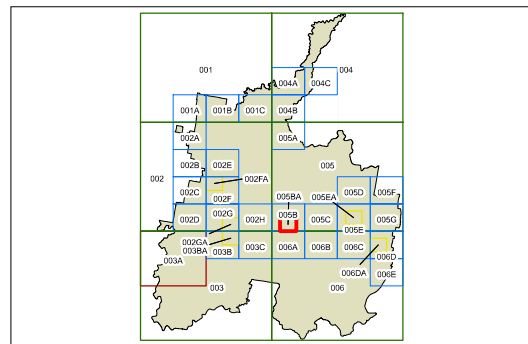
**Floor Space Ratio Map
- Sheet FSR_005BA**

Maximum Floor Space Ratio (n:1)

| | |
|----|------|
| A1 | 0.11 |
| A2 | 0.35 |
| B | 0.4 |
| D | 0.5 |
| F | 0.6 |
| H | 0.7 |
| J | 0.8 |
| N | 1.0 |
| S | 1.5 |
| T | 2.0 |

Cadastre

 Cadastre 07/05/2018 ©
Blue Mountains City Council



Projection: GDA 1994
MGA Zone 56

Scale: 1:10,000 @ A3

Map Identification Number:

0900_COM_FSR_005BA_010_20180516

