


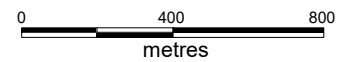
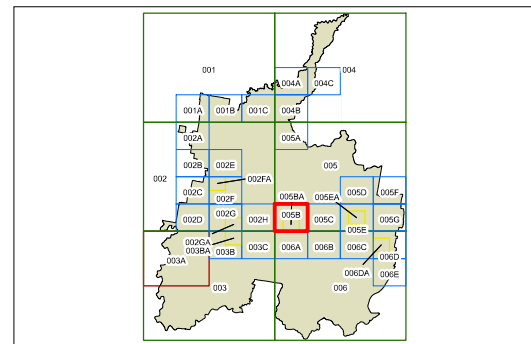
**Floor Space Ratio Map  
- Sheet FSR\_005B**

**Maximum Floor Space Ratio (n:1)**

|    |      |
|----|------|
| A1 | 0.11 |
| A2 | 0.35 |
| B  | 0.4  |
| D  | 0.5  |
| F  | 0.6  |
| H  | 0.7  |
| J  | 0.8  |
| N  | 1.0  |
| S  | 1.5  |
| T  | 2.0  |

**Cadastre**


 Cadastre 07/05/2018 ©  
Blue Mountains City Council



Projection: GDA 1994  
MGA Zone 56

Scale: 1:20,000 @ A3

Map Identification Number:

0900\_COM\_FSR\_005B\_020\_20180515

