


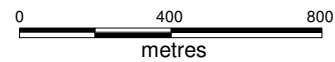
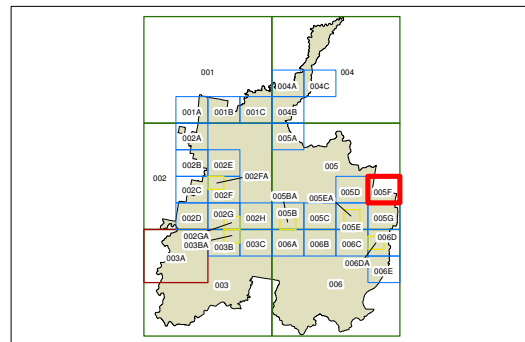
Floor Space Ratio Map
- Sheet FSR_005F

Maximum Floor Space Ratio (n:1)

A	0.35
B	0.4
D	0.5
F	0.6
H	0.7
J	0.8
N	1.0
S	1.5
T	2.0

Cadastre

 Cadastre 18/05/2015 @
Blue Mountains City Council



Projection: GDA 1994
MGA Zone 56

Scale: 1:20,000 @ A3

Map Identification Number:

0900_COM_FSR_005F_020_20150601

