


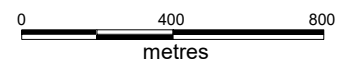
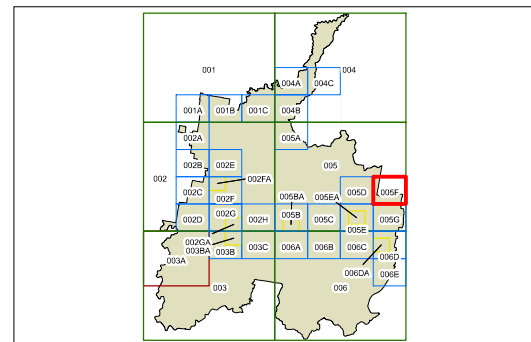
**Floor Space Ratio Map  
- Sheet FSR\_005F**

**Maximum Floor Space Ratio (n:1)**

A1	0.11
A2	0.35
B	0.4
D	0.5
F	0.6
H	0.7
J	0.8
N	1.0
S	1.5
T	2.0

**Cadastre**


 Cadastre 07/05/2018 ©  
Blue Mountains City Council



Projection: GDA 1994  
MGA Zone 56

Scale: 1:20,000 @ A3

Map Identification Number:

0900\_COM\_FSR\_005F\_020\_20180515

