


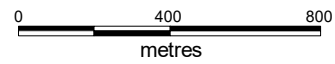
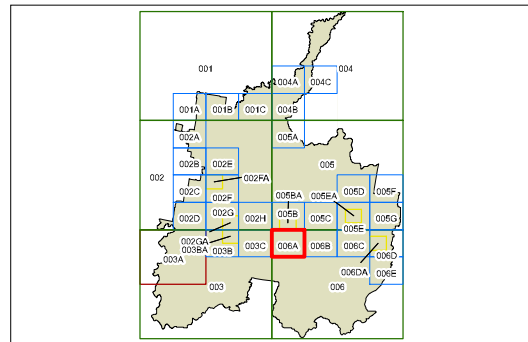
**Floor Space Ratio Map
- Sheet FSR_006A**

Maximum Floor Space Ratio (n:1)

A1	0.11
A2	0.35
B	0.4
D	0.5
F	0.6
H	0.7
J	0.8
N	1.0
S	1.5
T	2.0

Cadastre

 Cadastre 04/01/2022 ©
Blue Mountains City Council



Projection: GDA 1994
MGA Zone 56

Scale: 1:20,000 @ A3

Map Identification Number:

0900_COM_FSR_006A_020_20220104

