





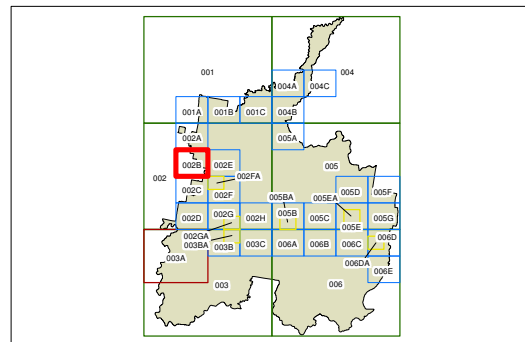
**Heritage Map**  
 - Sheet HER\_002B

**Heritage**

-  Conservation Area - General
-  Item - General
-  Aboriginal Place of Heritage Significance

**Cadastre**

-  Cadastre 18/05/2015 @ Blue Mountains City Council



0 400 800  
metres

Projection: GDA 1994  
MGA Zone 56

Scale: 1:20,000 @ A3

Map Identification Number:

0900\_COM\_HER\_002B\_020\_20150601

