





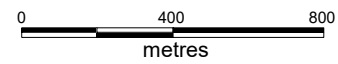
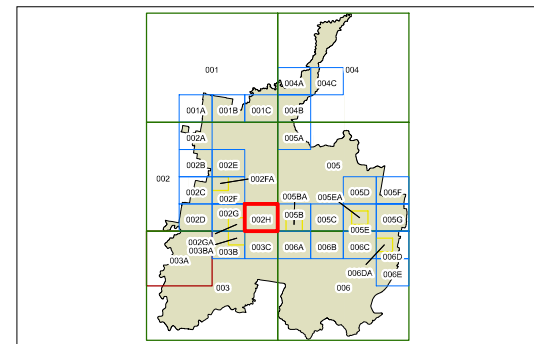
**Heritage Map
- Sheet HER_002H**

Heritage

-  Conservation Area - General
-  Item - General
-  Aboriginal Place of Heritage Significance

Cadastral

-  Cadastral 07/05/2018 © Blue Mountains City Council



Projection: GDA 1994
MGA Zone 56

Scale: 1:20,000 @ A3

Map Identification Number:

0900_COM_HER_002H_020_20180720

