





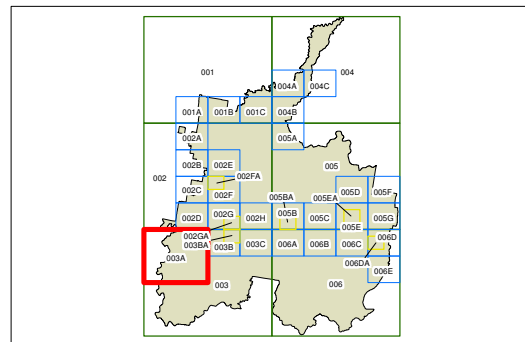
**Heritage Map**  
 - Sheet HER\_003A

**Heritage**

-  Conservation Area - General
-  Item - General
-  Aboriginal Place of Heritage Significance

**Cadastre**

-  Cadastre 18/05/2015 @ Blue Mountains City Council



0 0.8 1.6  
kilometres

Projection: GDA 1994  
MGA Zone 56

Scale: 1:40,000 @ A3

Map Identification Number:

0900\_COM\_HER\_003A\_040\_20150601

