





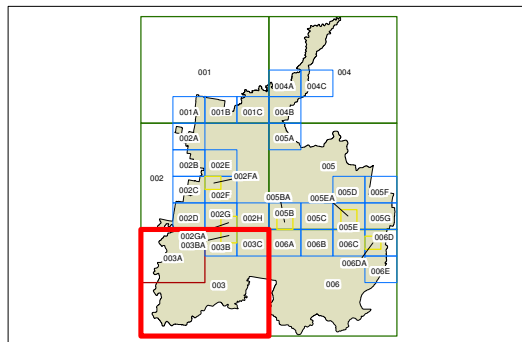
Heritage Map  
- Sheet HER\_003

**Heritage**

-  Conservation Area - General
-  Item - General
-  Aboriginal Place of Heritage Significance

**Cadastre**

-  Cadastre 18/05/2015 @ Blue Mountains City Council



0 1.6 3.2  
kilometres

Projection: GDA 1994  
MGA Zone 56

Scale: 1:80,000 @ A3

Map Identification Number:

0900\_COM\_HER\_003\_080\_20150601

