


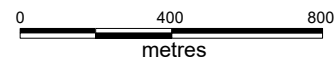
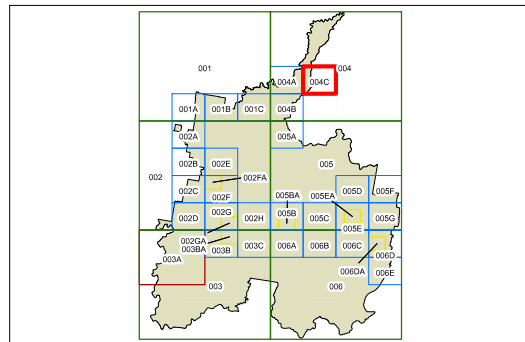
**Heritage Map**  
 - Sheet HER\_004C

**Heritage**

-  Conservation Area - General
-  Conservation Area - Archaeological
-  Conservation Area - Landscape
-  Item - General
-  Item - Archaeological
-  Item - Landscape
-  Aboriginal Place of Heritage Significance

**Cadastre**

-  Cadastre 10/11/2020 © Blue Mountains City Council



Projection: GDA 1994  
MGA Zone 56

Scale: 1:20,000 @ A3

Map Identification Number:

0900\_COM\_HER\_004C\_020\_20210210

