





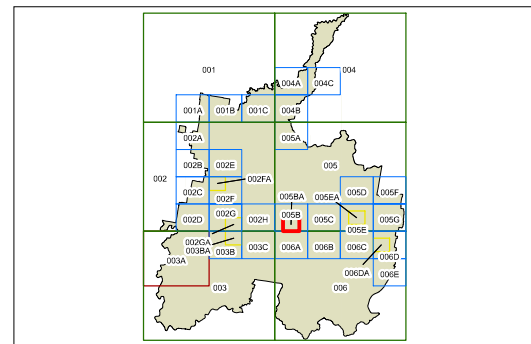
**Heritage Map**  
 - Sheet HER\_005BA

**Heritage**

-  Conservation Area - General
-  Item - General
-  Aboriginal Place of Heritage Significance

**Cadastre**

-  Cadastre 07/05/2018 © Blue Mountains City Council



0 200 400  
metres

Projection: GDA 1994  
MGA Zone 56

Scale: 1:10,000 @ A3

Map Identification Number:

0900\_COM\_HER\_005BA\_010\_20180720

