


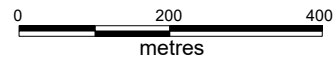
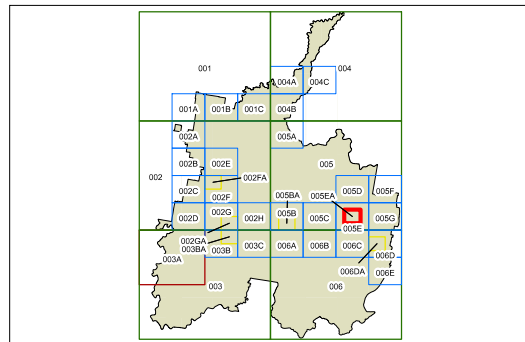
**Heritage Map  
- Sheet HER\_005EA**

**Heritage**

-  Conservation Area - General
-  Conservation Area - Archaeological
-  Conservation Area - Landscape
-  Item - General
-  Item - Archaeological
-  Item - Landscape
-  Aboriginal Place of Heritage Significance

**Cadastre**

-  Cadastre 10/11/2020 ©  
Blue Mountains City Council



Projection: GDA 1994  
MGA Zone 56

Scale: 1:10,000 @ A3

Map Identification Number:

0900\_COM\_HER\_005EA\_010\_20210210

