


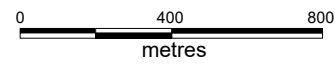
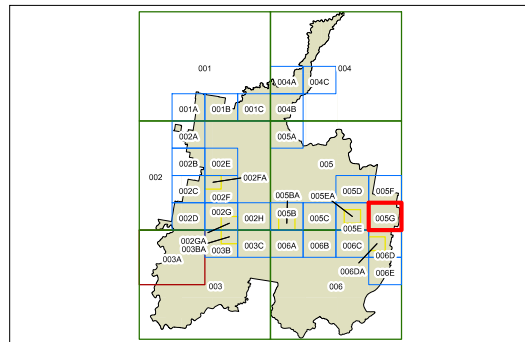
**Heritage Map
- Sheet HER_005G**

Heritage

-  Conservation Area - General
-  Conservation Area - Archaeological
-  Conservation Area - Landscape
-  Item - General
-  Item - Archaeological
-  Item - Landscape
-  Aboriginal Place of Heritage Significance

Cadastral

-  Cadastral 10/11/2020 © Blue Mountains City Council



Projection: GDA 1994
MGA Zone 56

Scale: 1:20,000 @ A3

Map Identification Number:

0900_COM_HER_005G_020_20210210

