





Heritage Map
 - Sheet HER_006B

Heritage

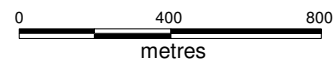
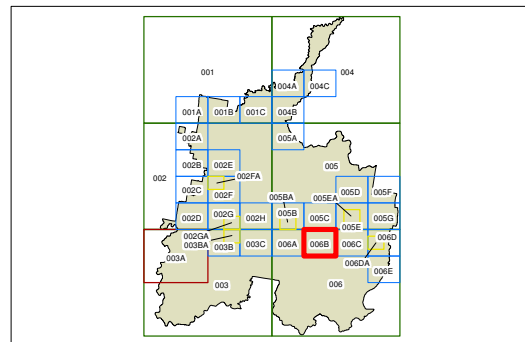
-  Conservation Area - General
-  Item - General
-  Aboriginal Place of Heritage Significance

Cadastre

-  Cadastre 18/05/2015 @ Blue Mountains City Council



BLUE MOUNTAINS NATIONAL PARK



Projection: GDA 1994
MGA Zone 56

Scale: 1:20,000 @ A3

Map Identification Number:

0900_COM_HER_006B_020_20150601